

Vulnerabilidad Social, Amenaza y Riesgo frente al Cambio Climático



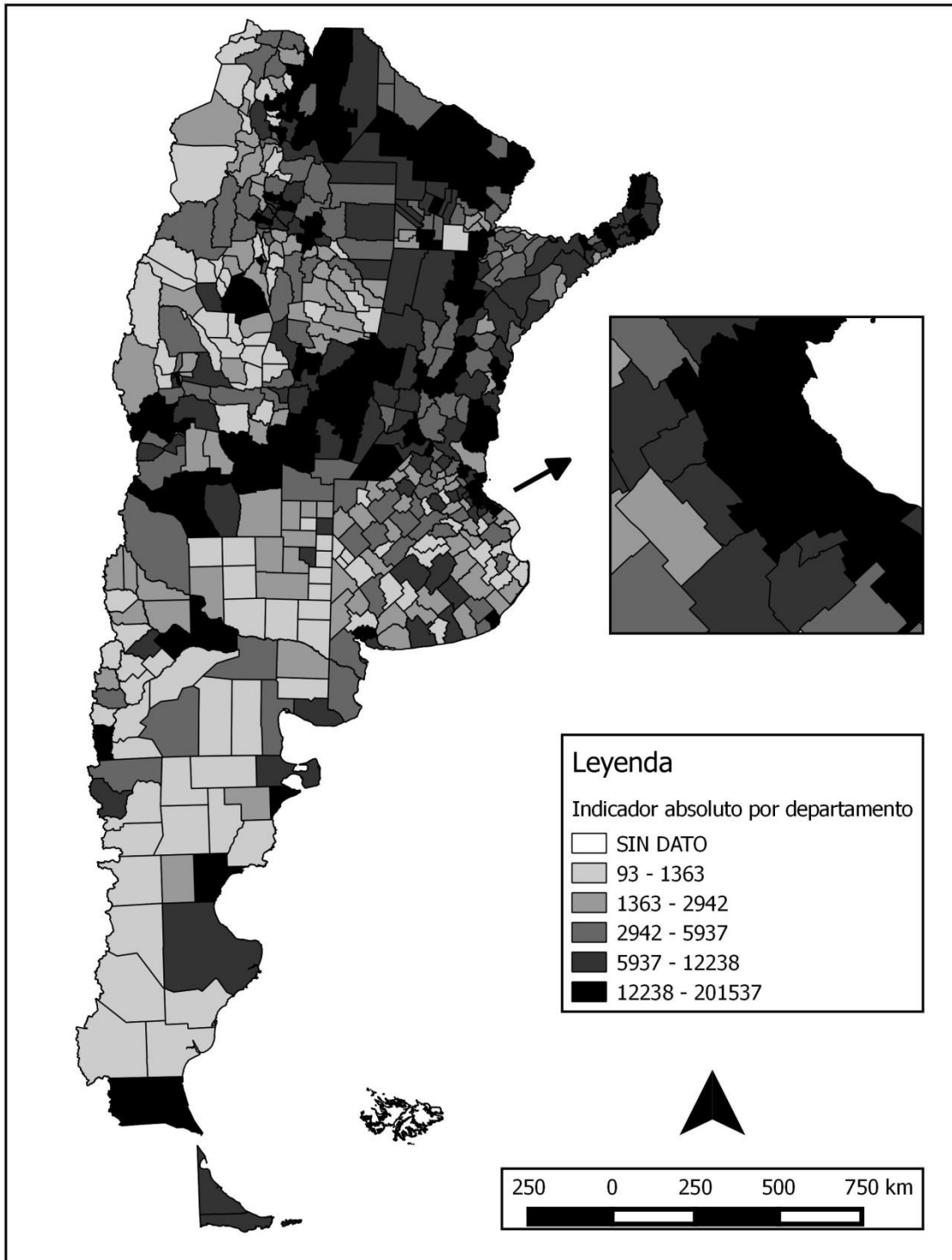
Claudia E. Natenzon

INFORME FINAL

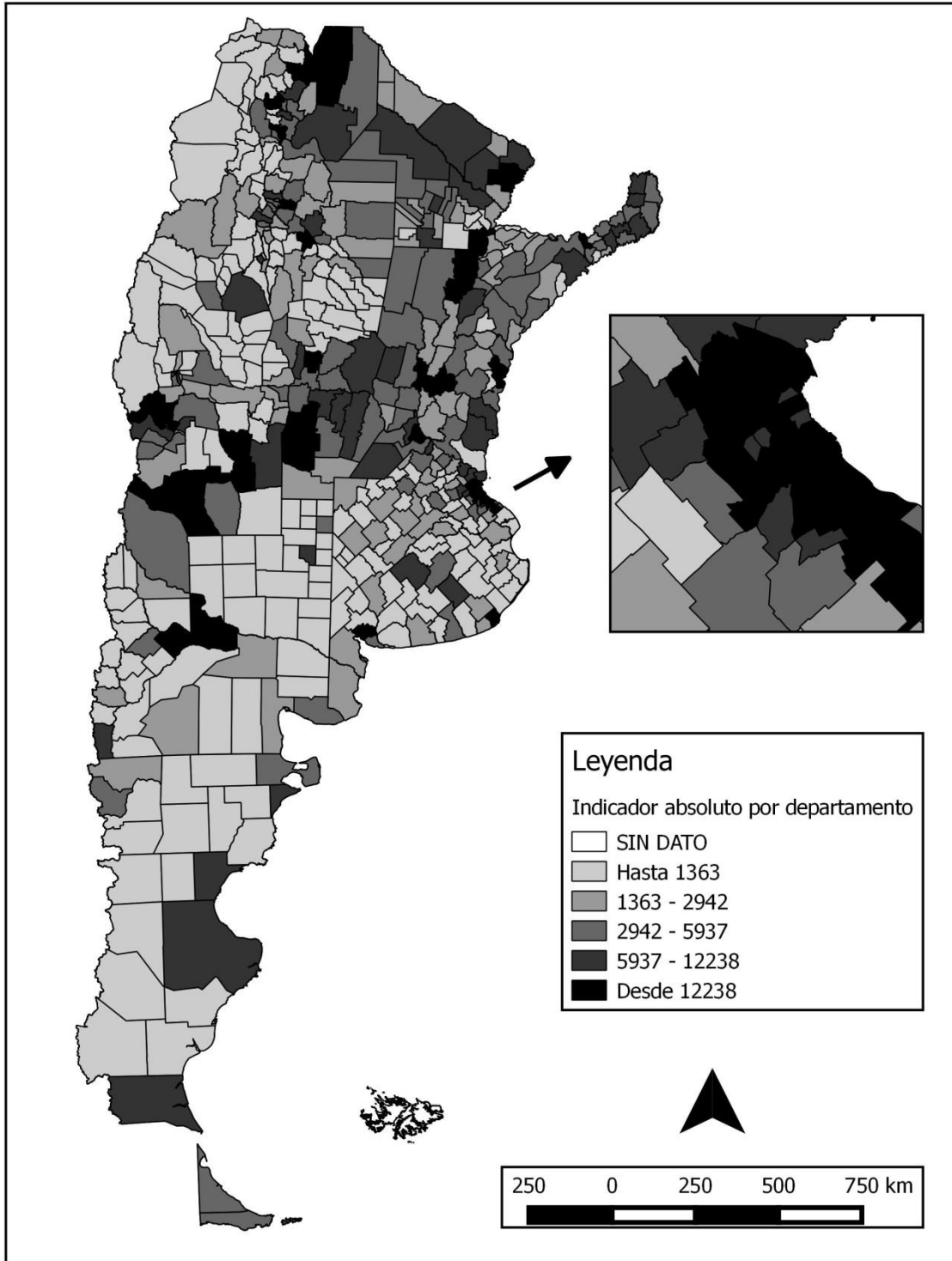
**Anexo III – IVSD por
Departamentos**

1	1
2	7. ANEXO III – IVSD POR DEPARTAMENTOS	3
3	III.1. Departamentos - Valores absolutos	3
4	III.1.1. Departamentos Valores absolutos – Indicadores	3
5	III.1.2. Departamentos Valores absolutos – Sub-índices	23
6	III.1.3. Departamentos Valores absolutos – IVSD	29
7	III.2. Departamentos - Valores relativos.....	31
8	III.2.1. Departamentos Valores relativos – Indicadores	31
9	III.2.2. Departamentos Valores relativos – Sub-índices.....	51
10	III.2.3. Departamentos Valores relativos – IVSD	57
11		
12		

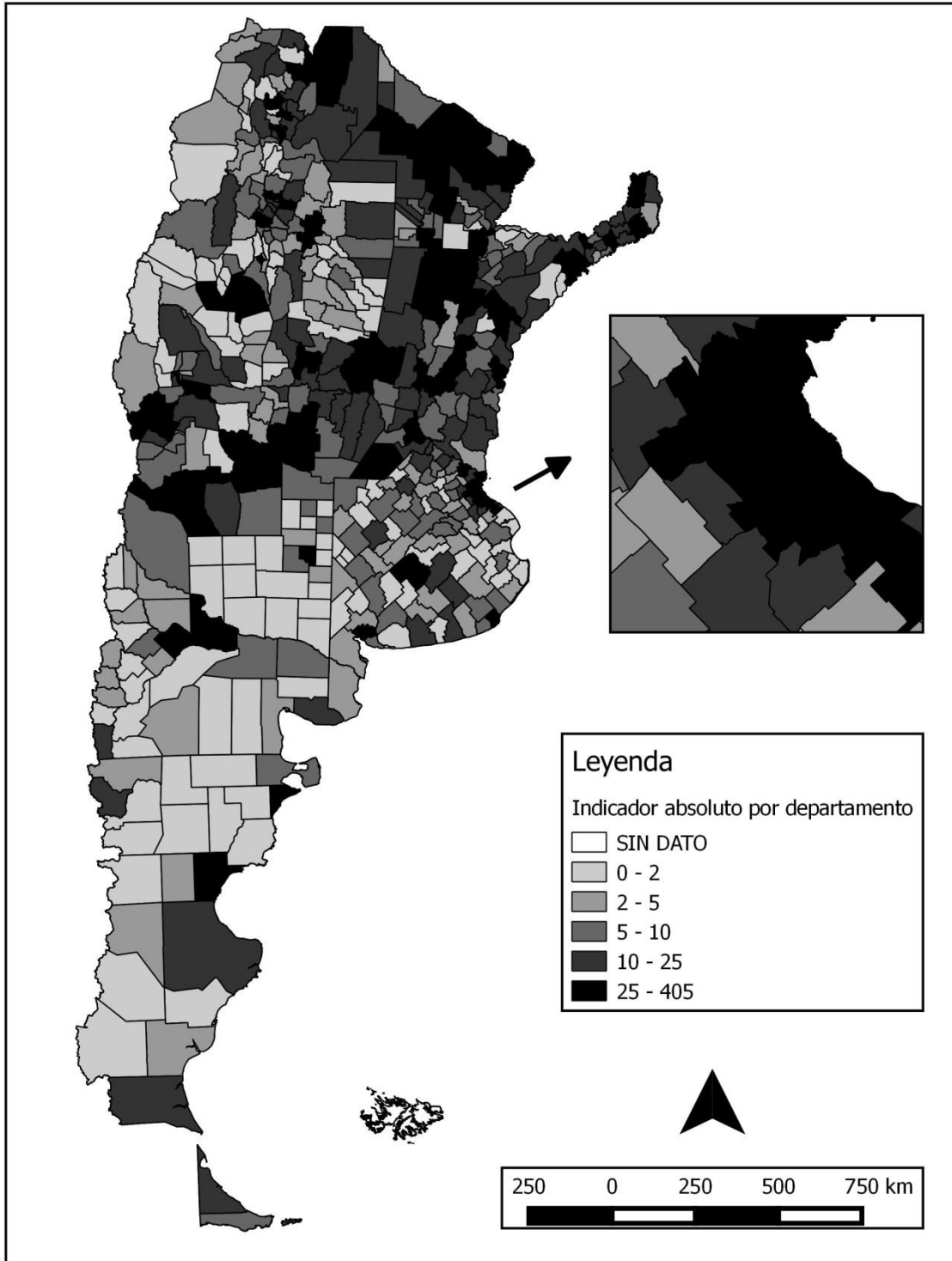
"Población analfabeta, Censo 2001."



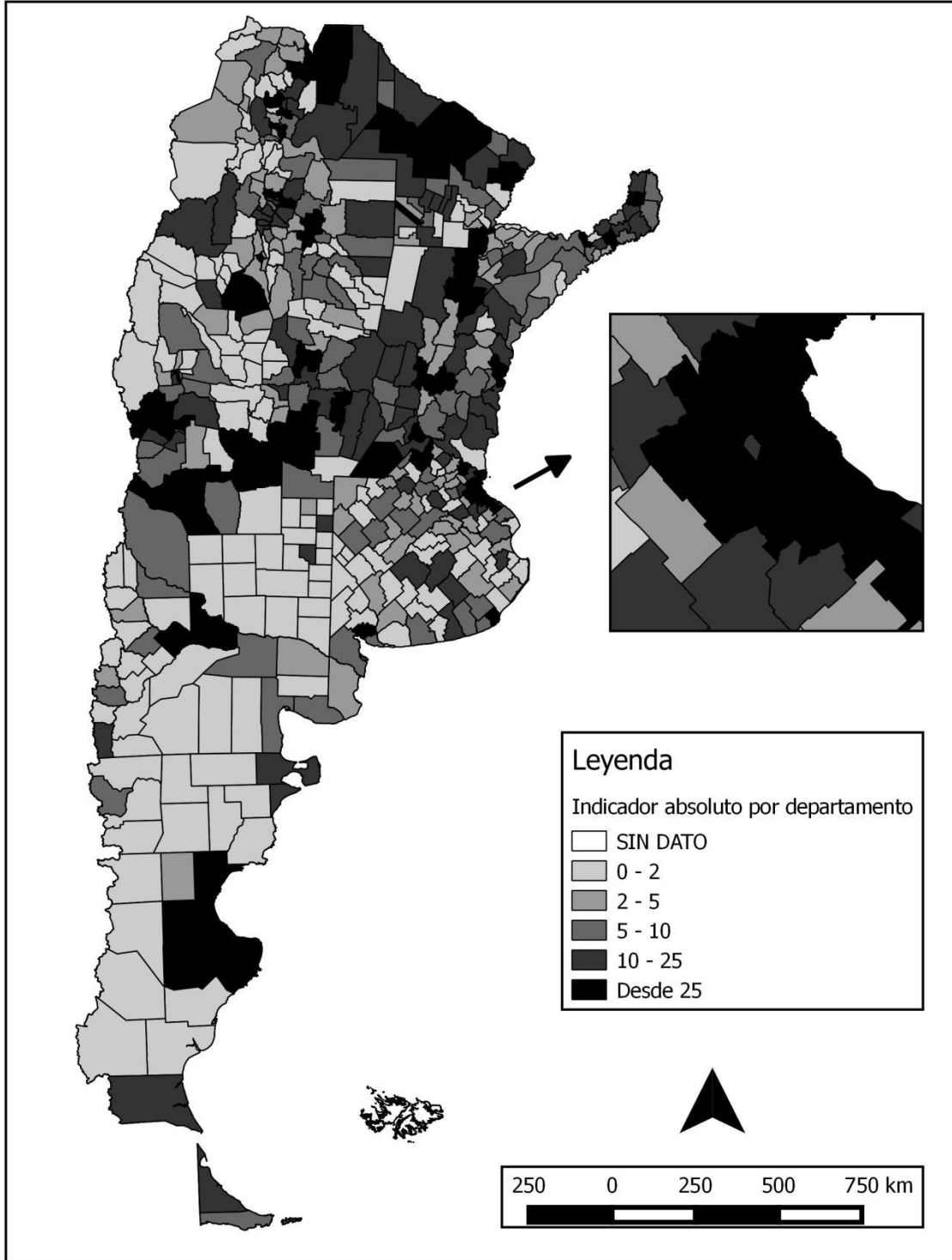
"Población analfabeta, Censo 2010."



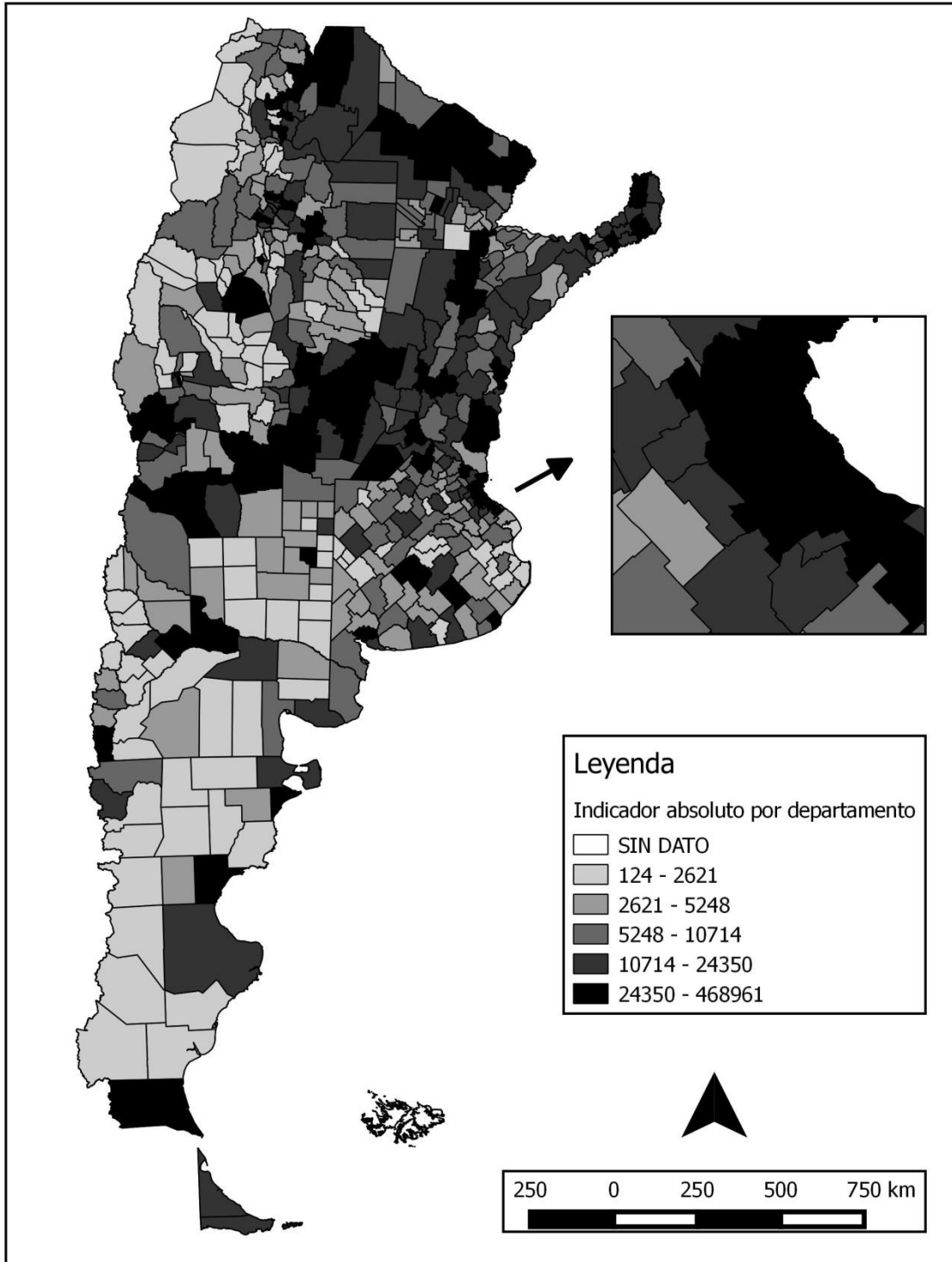
"Tasa de mortalidad infantil, Censo 2001."



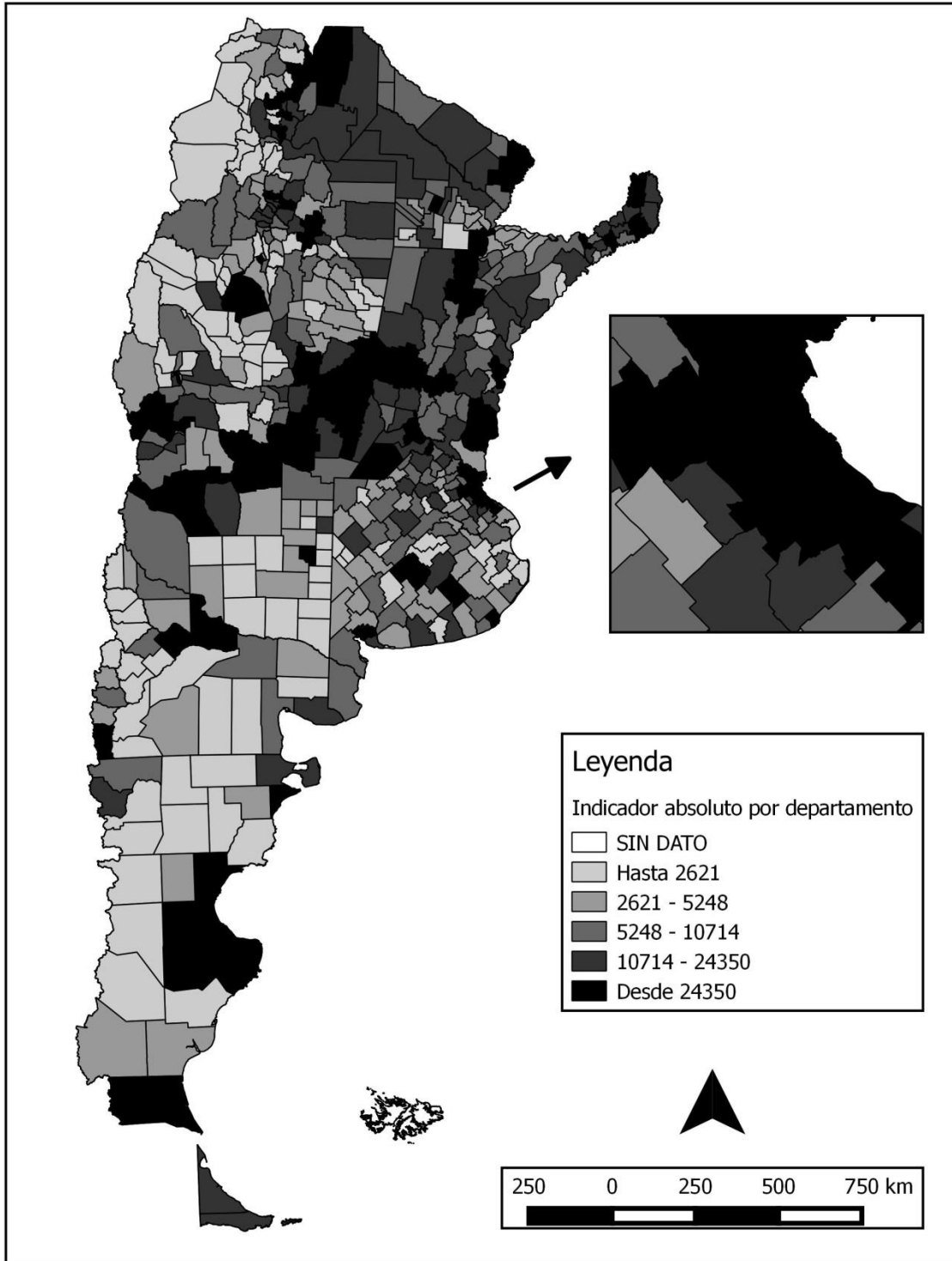
"Mortalidad infantil, Censo 2010."

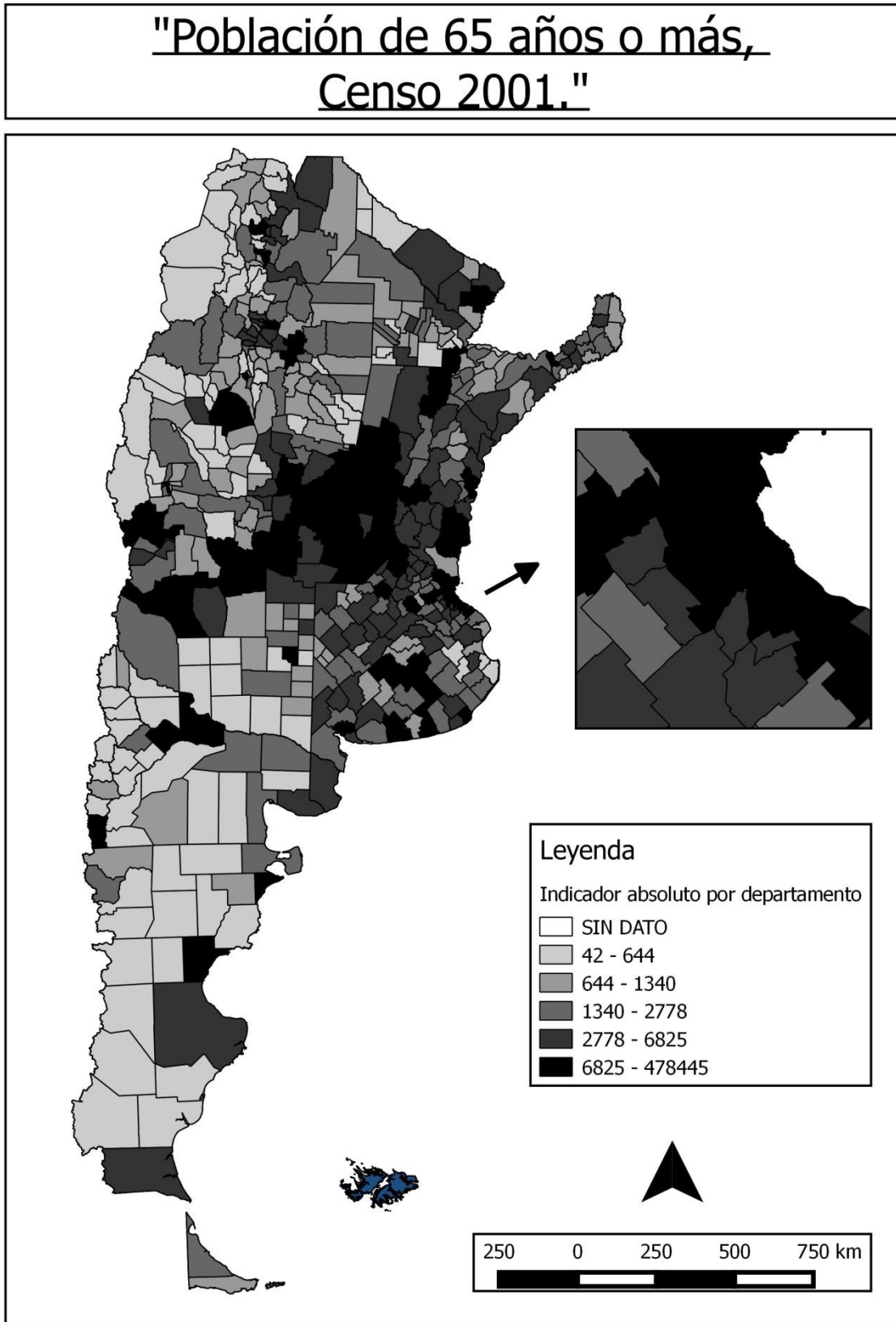


"Población de 0 a 14 años, Censo 2001."

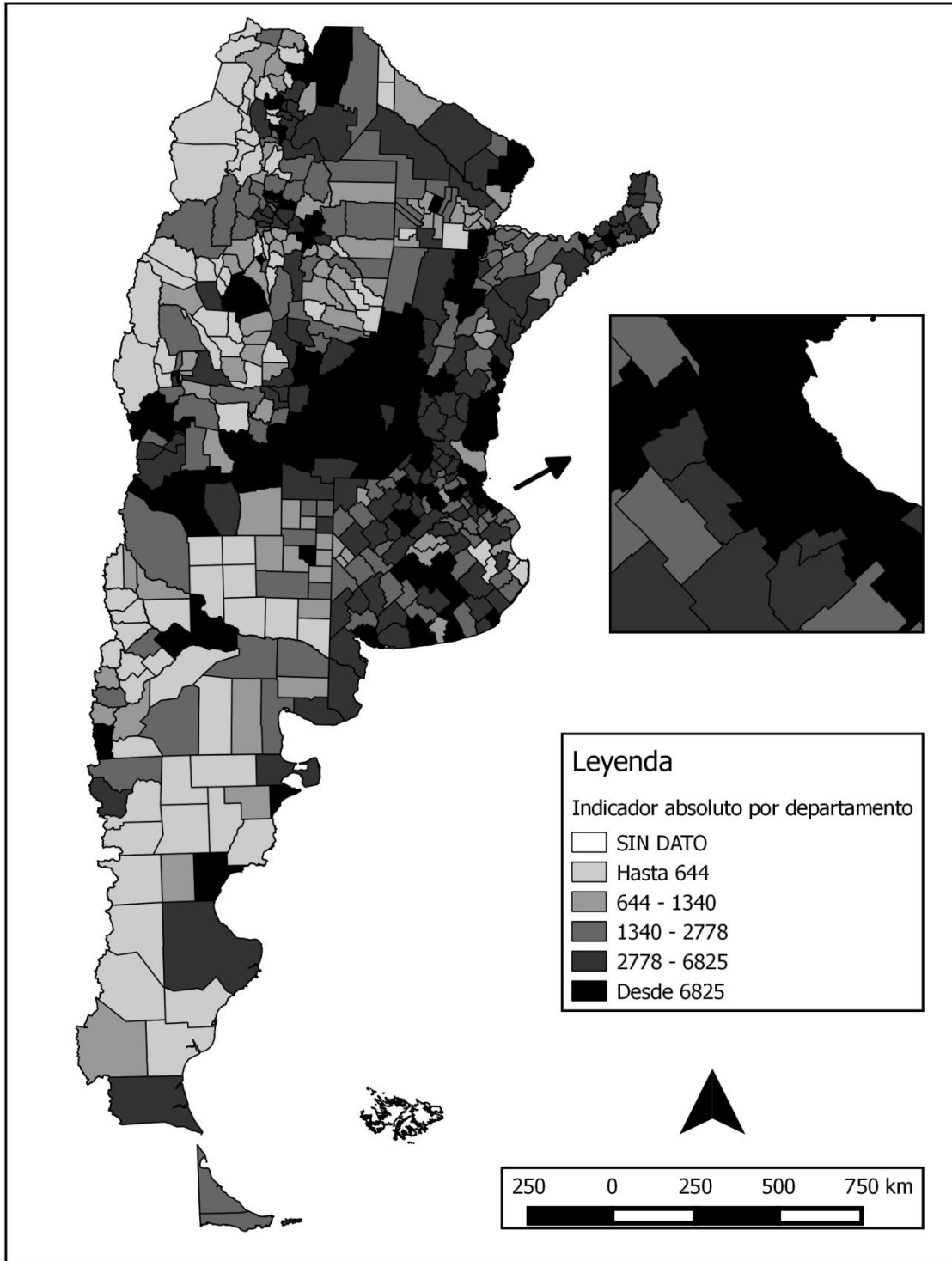


"Población de 0 a 14 años, Censo 2010."

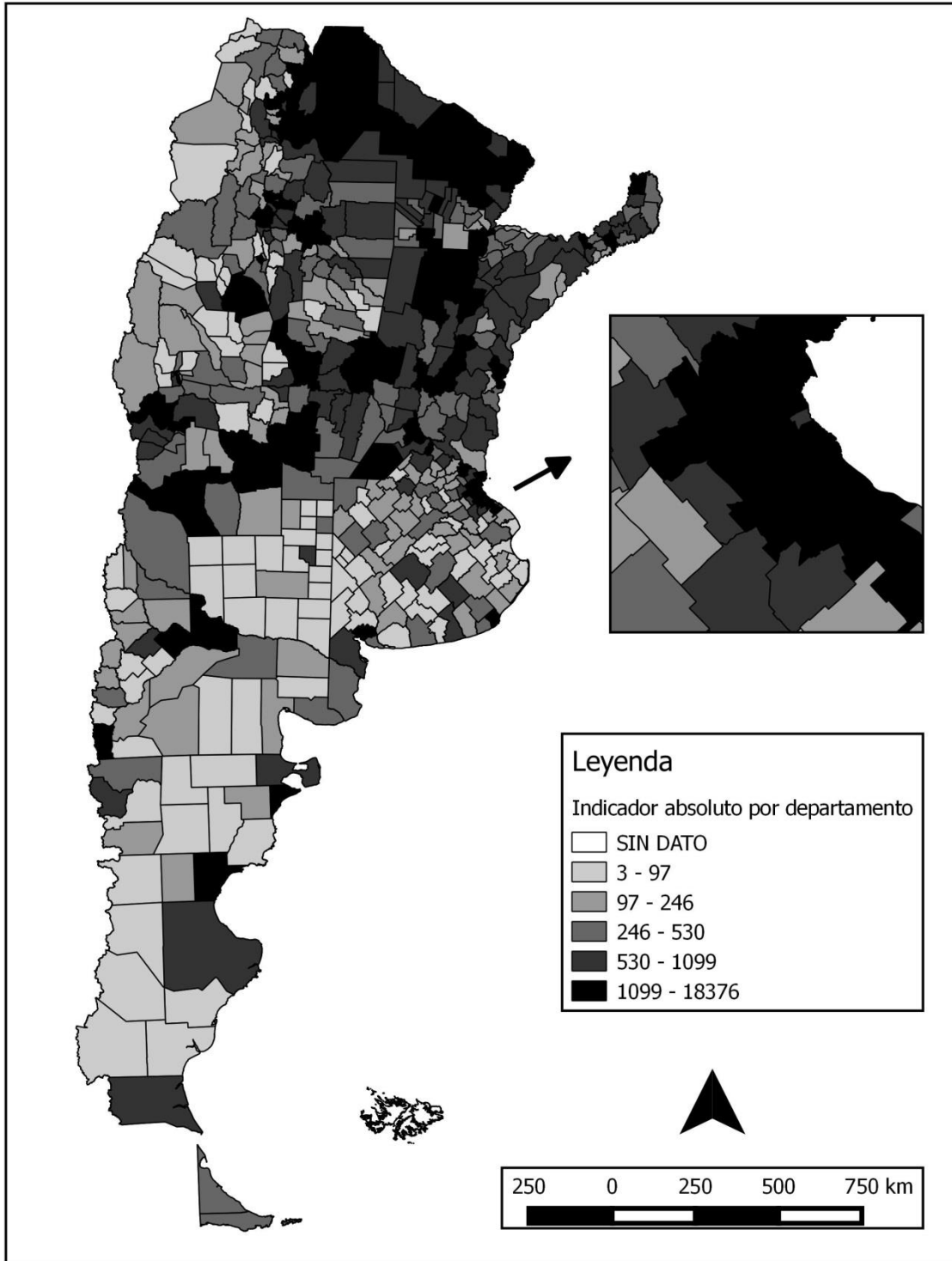




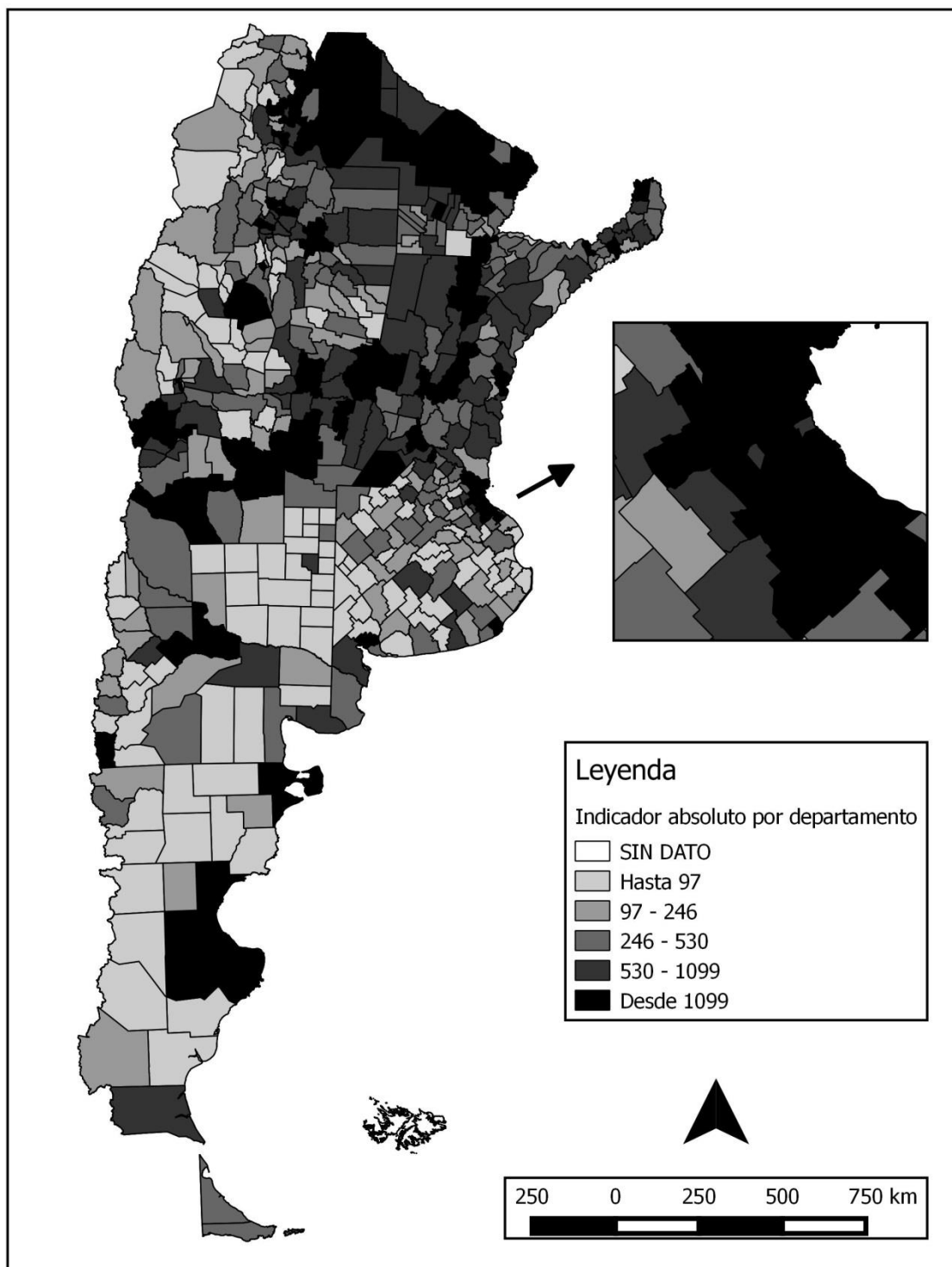
"Población de 65 años o más,
Censo 2010."



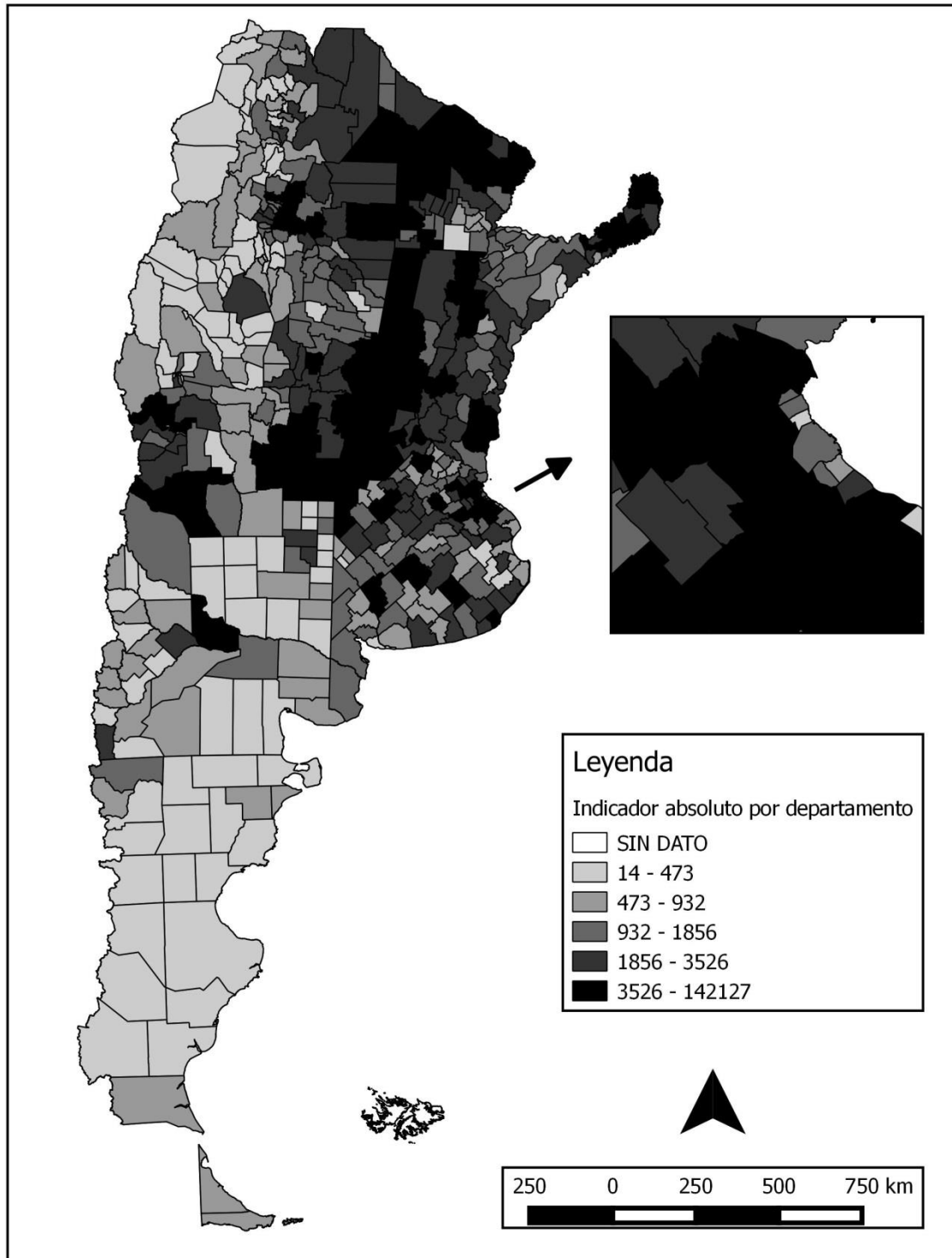
"Hacinamiento crítico, Censo 2001."



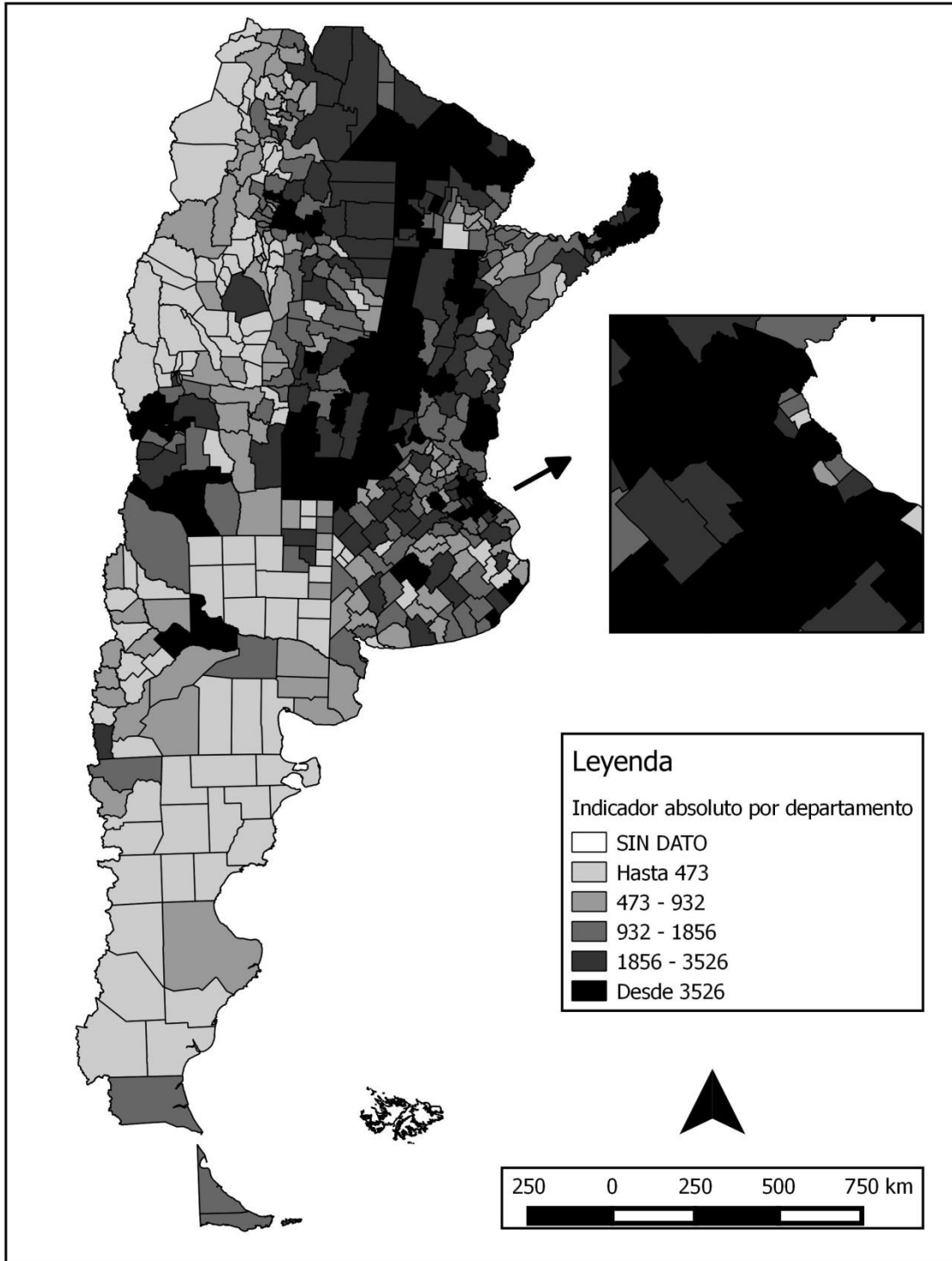
"Hacinamiento crítico, Censo 2010."



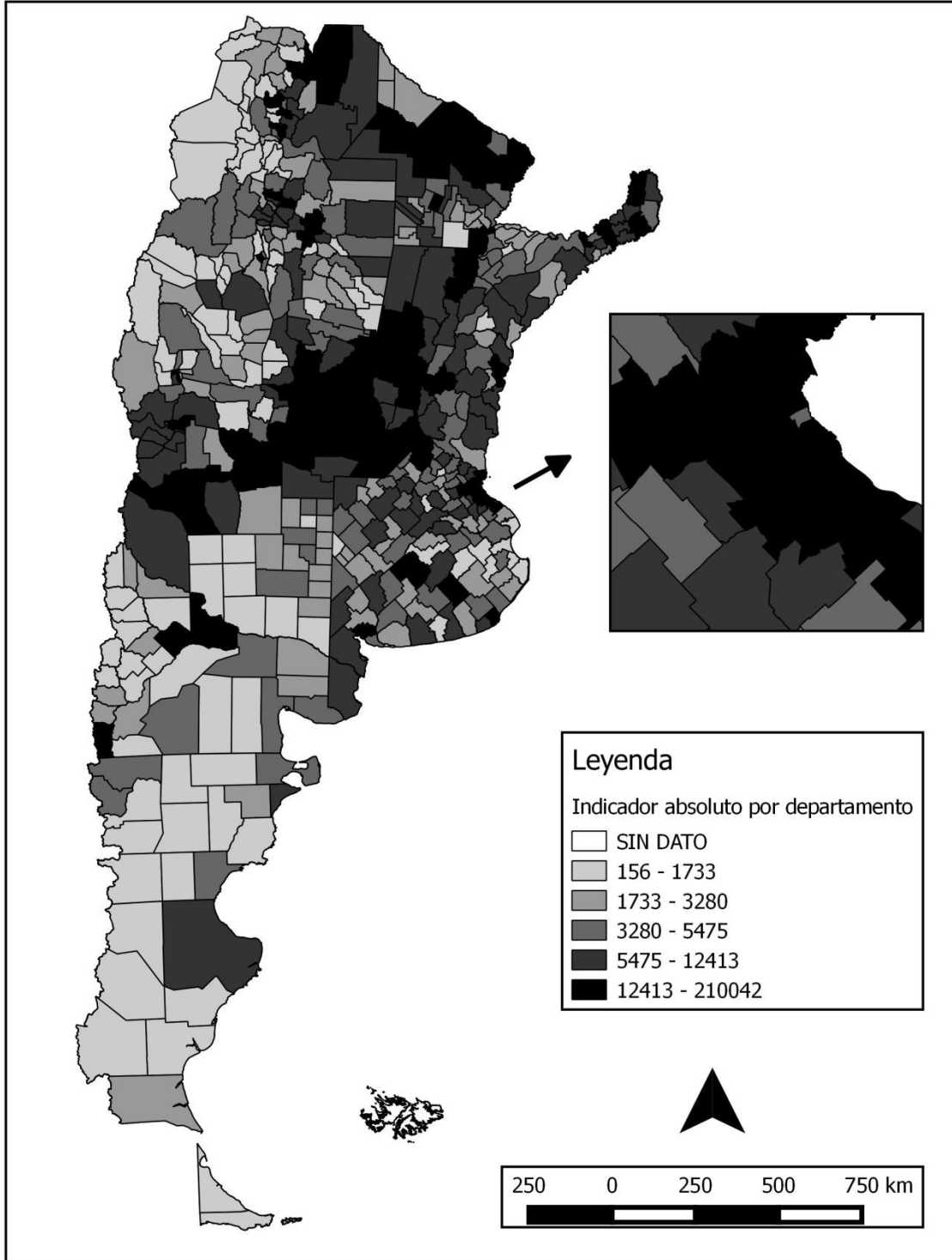
**"Hogares sin acceso a red pública de agua,
Censo 2001."**



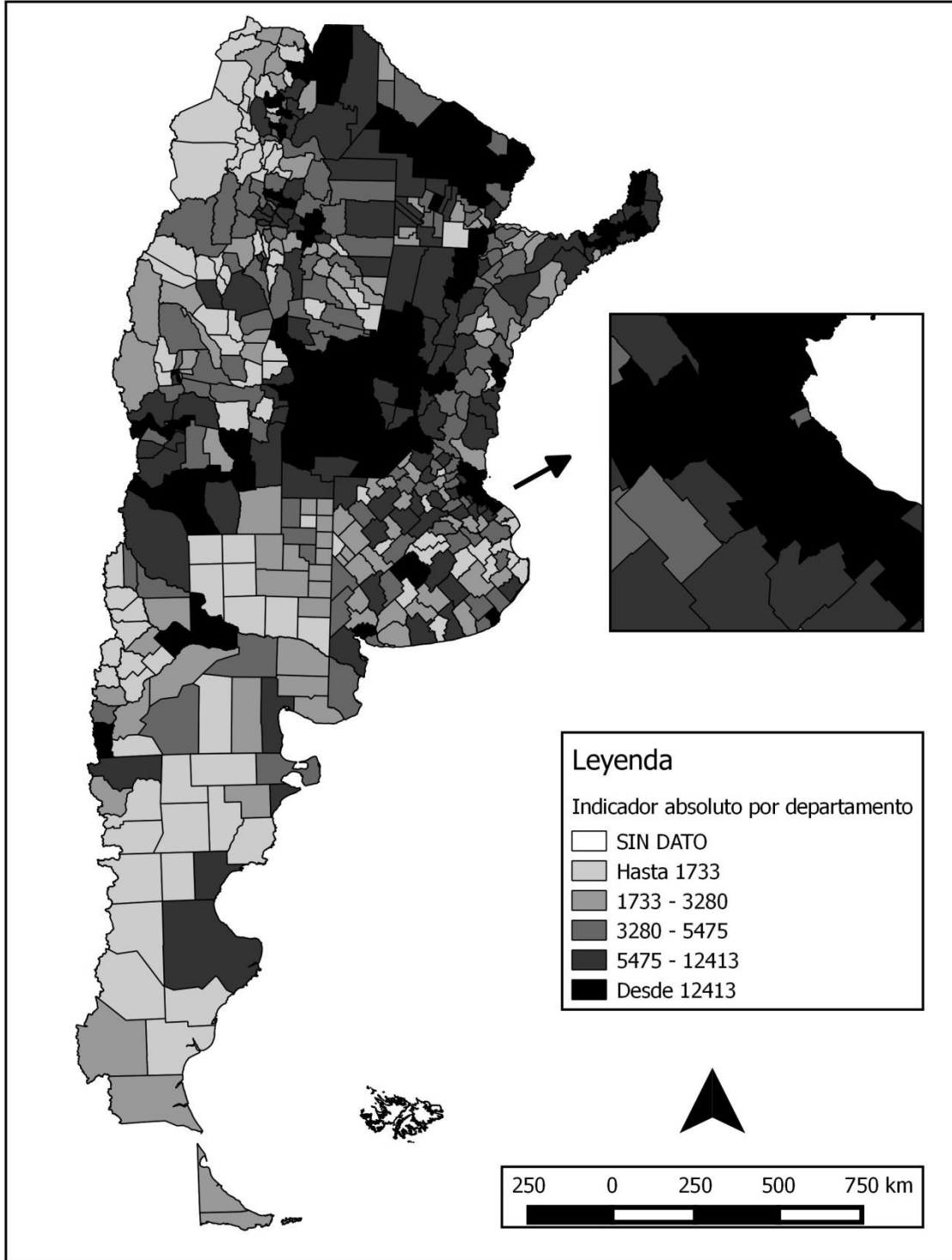
"Hogares sin acceso a red pública de agua, Censo 2010."



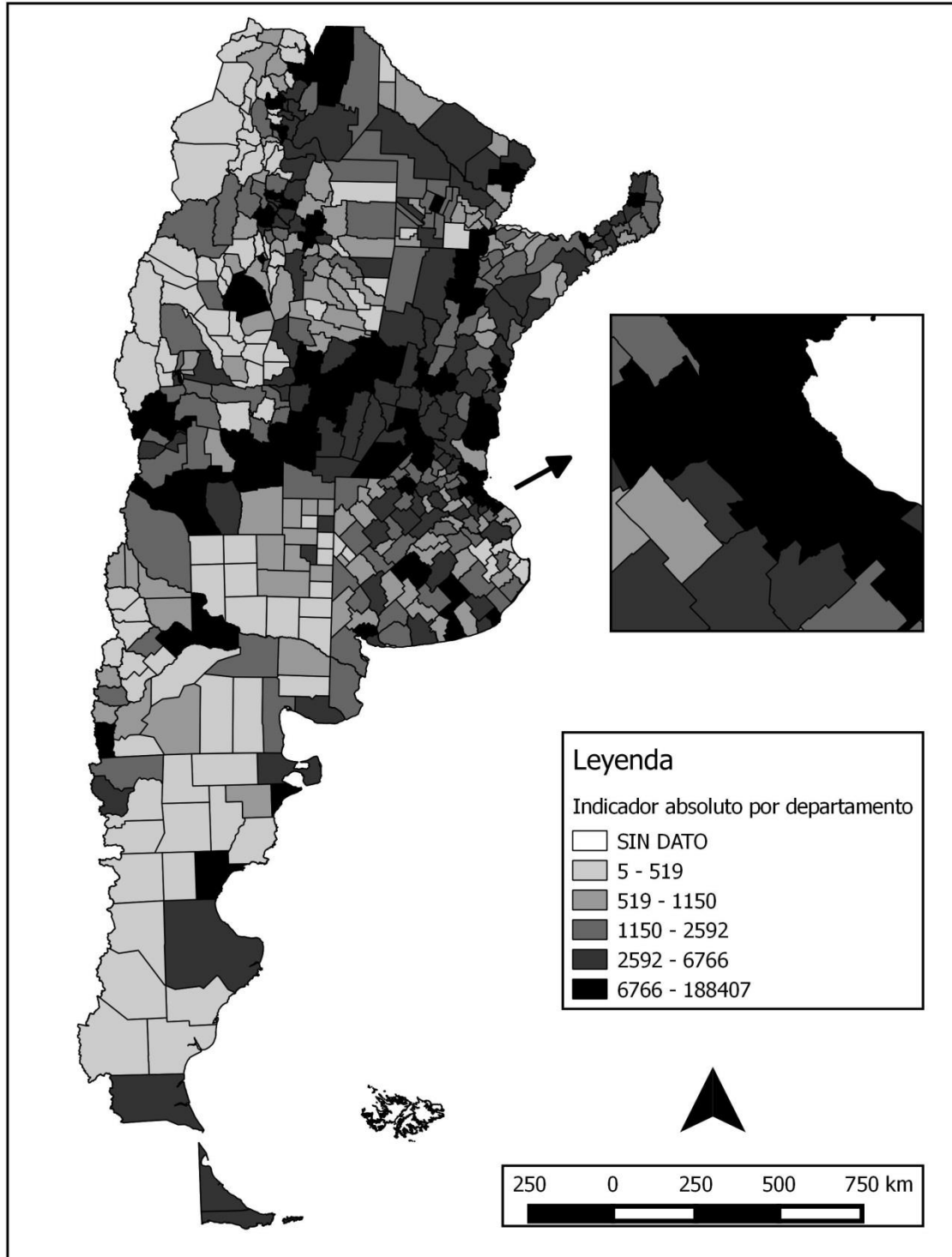
"Hogares sin acceso a red cloacal,
Censo 2001."



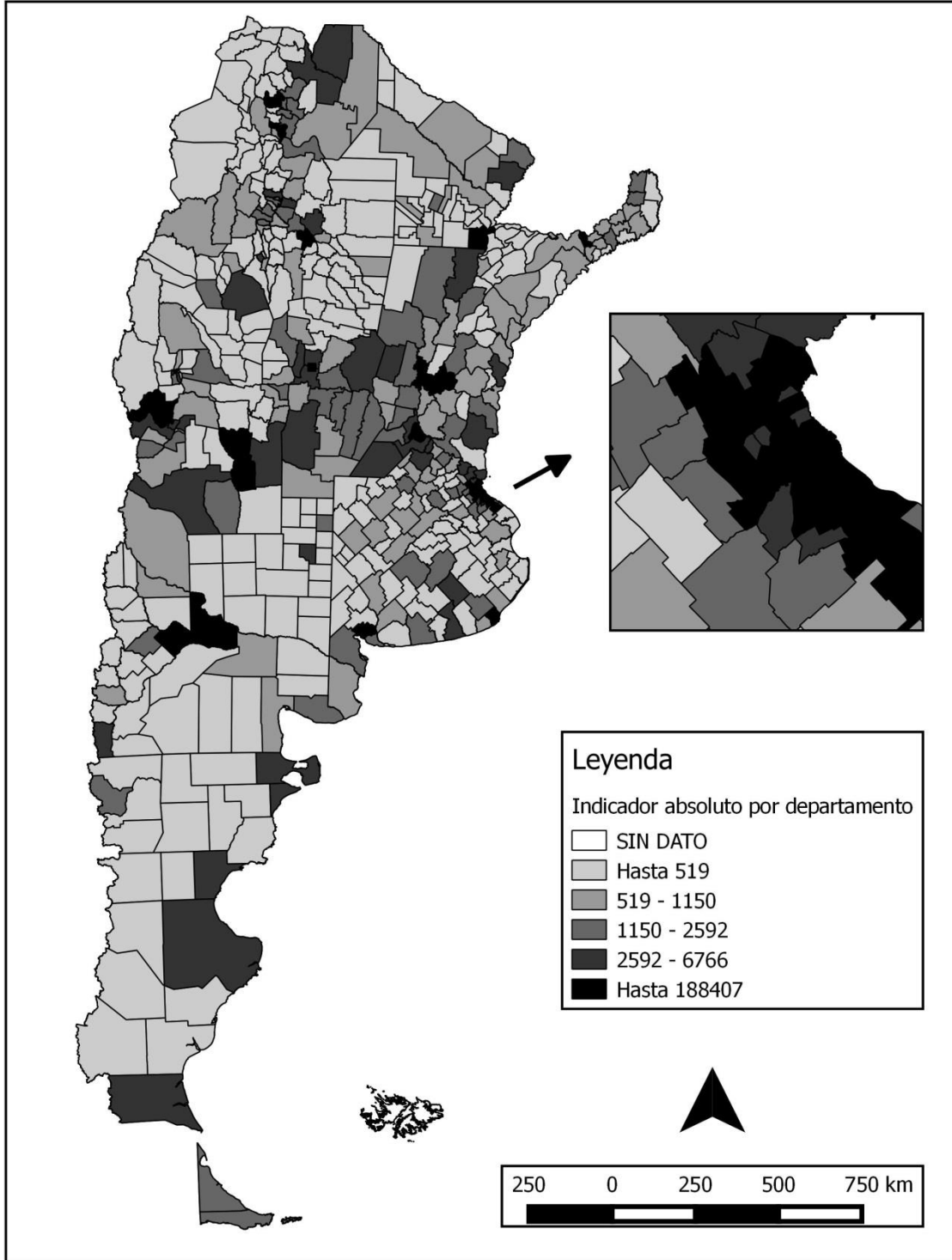
"Hogares sin acceso a red cloacal,
Censo 2010."



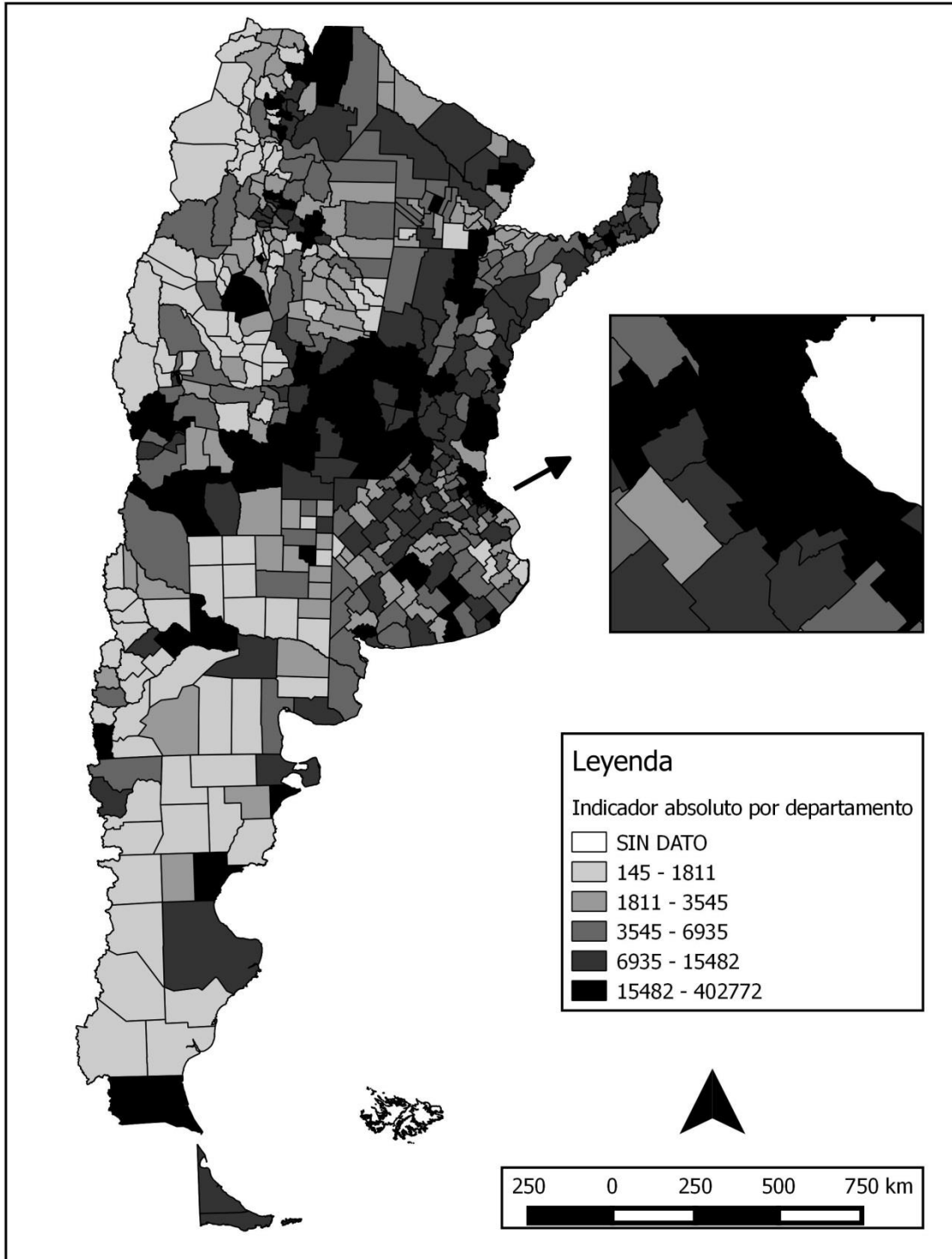
"Población desocupada, Censo 2001."



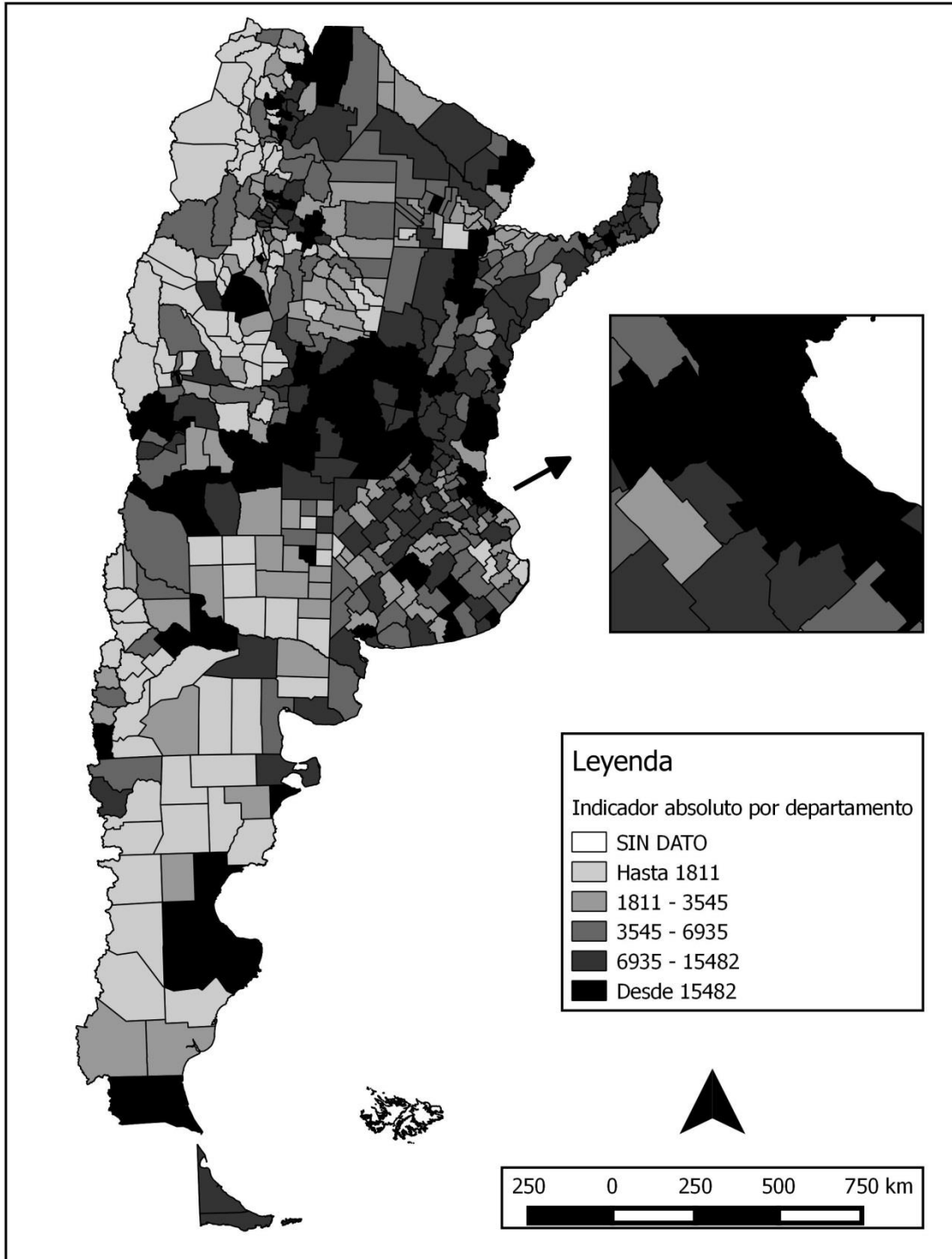
"Población desocupada, Censo 2010."



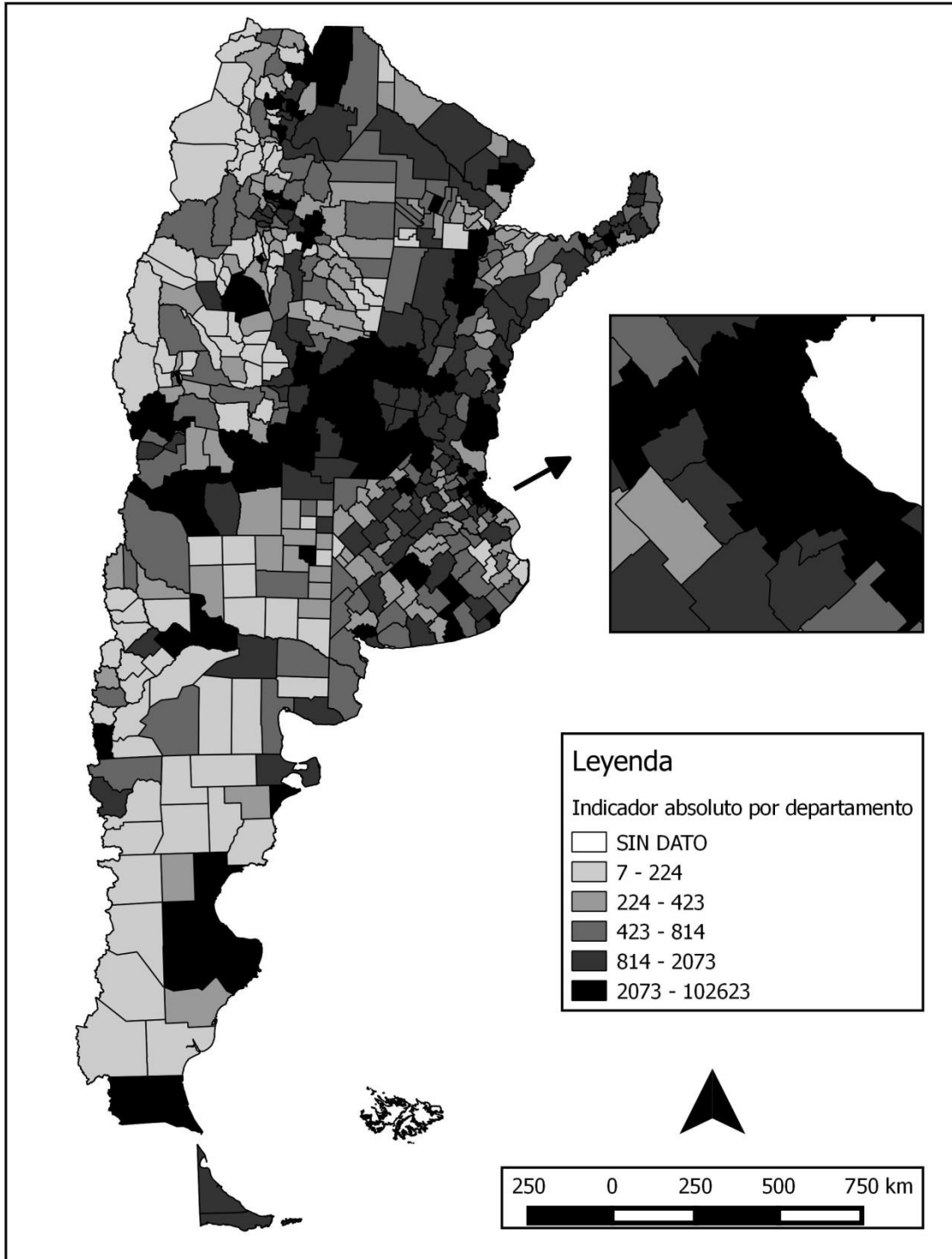
"Nivel educativo del jefe de hogar,
Censo 2001."



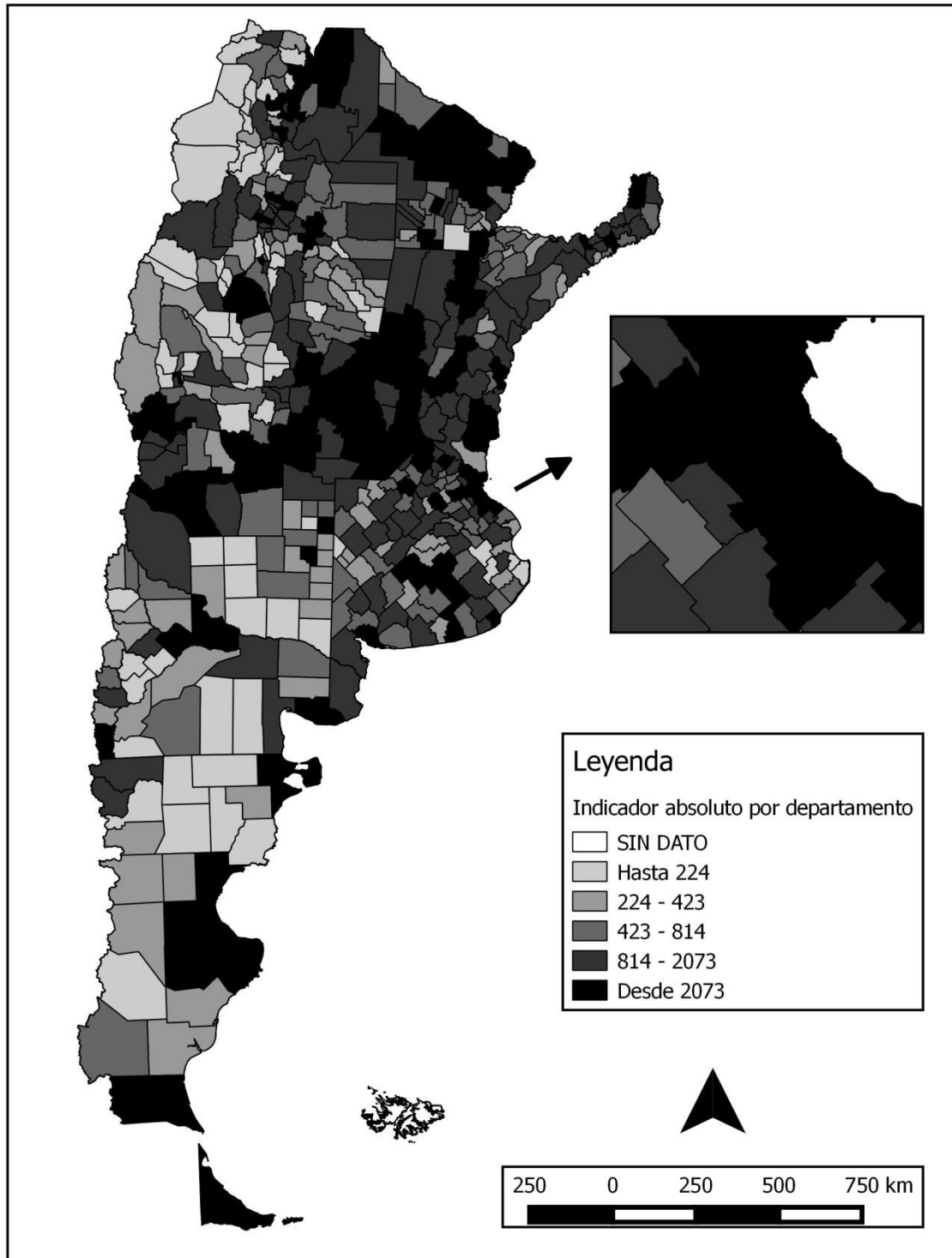
"Nivel educativo del jefe de hogar,
Censo 2010."



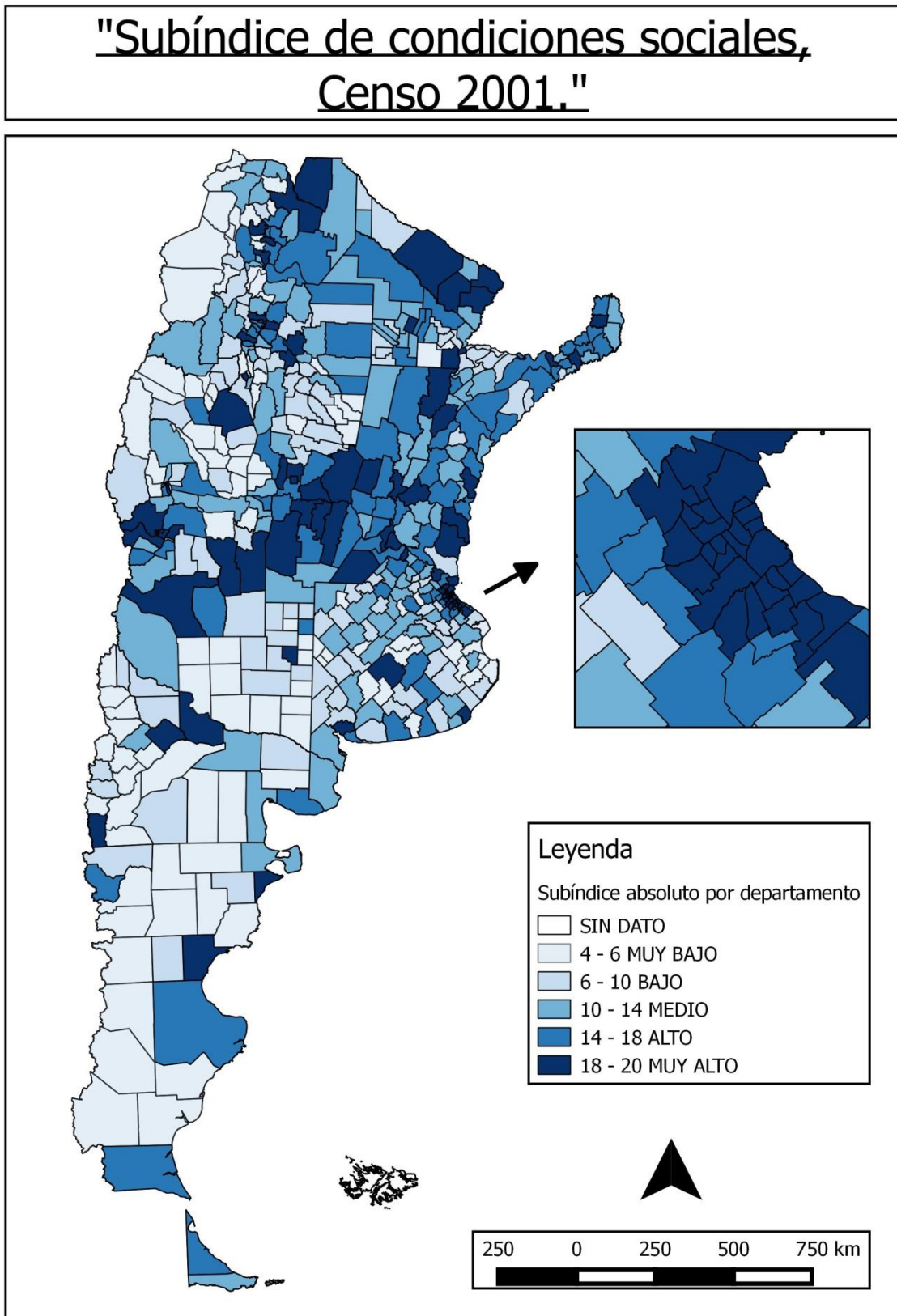
"Hogares de núcleo incompleto,
Censo 2001."



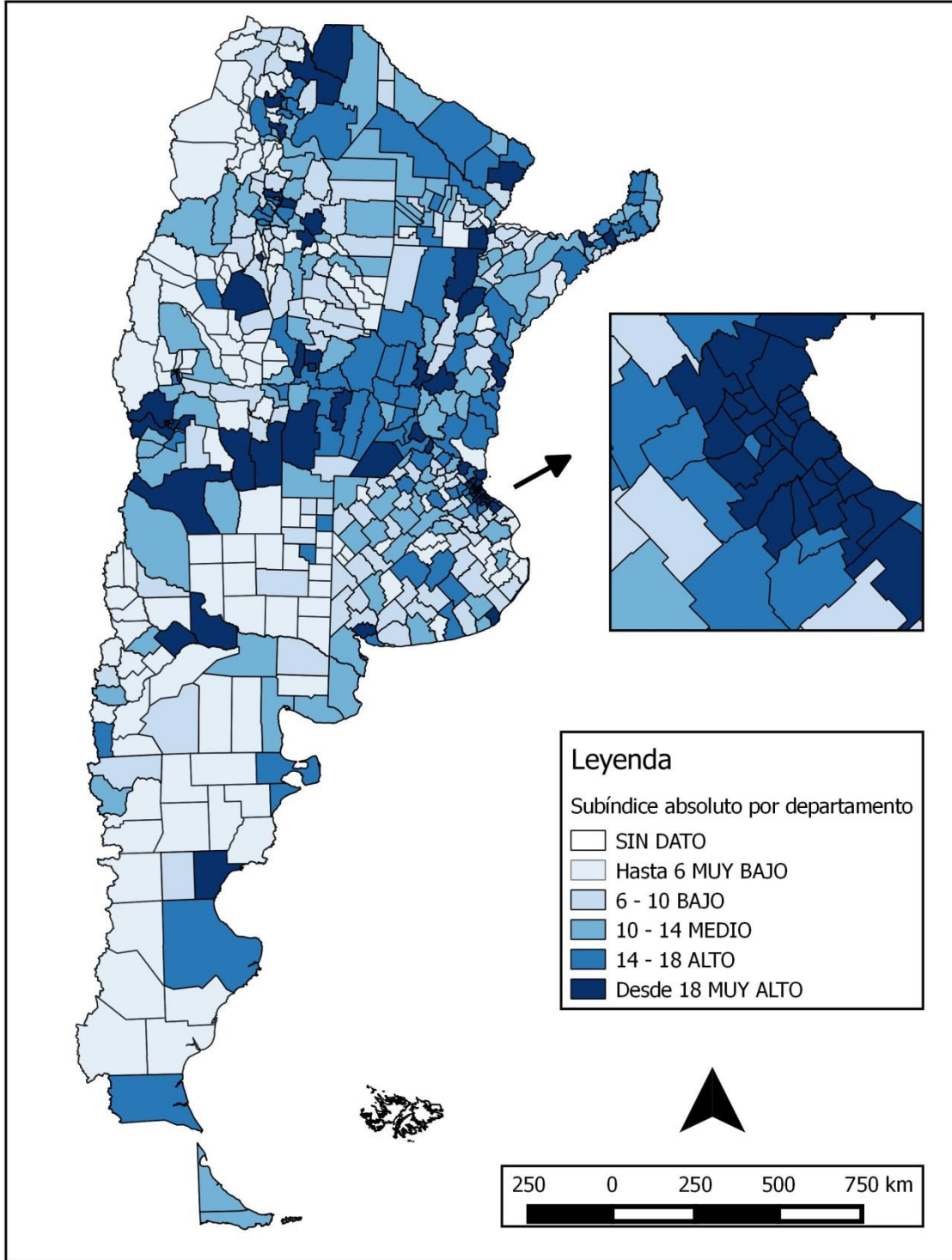
"Hogares de núcleo incompleto,
Censo 2010."



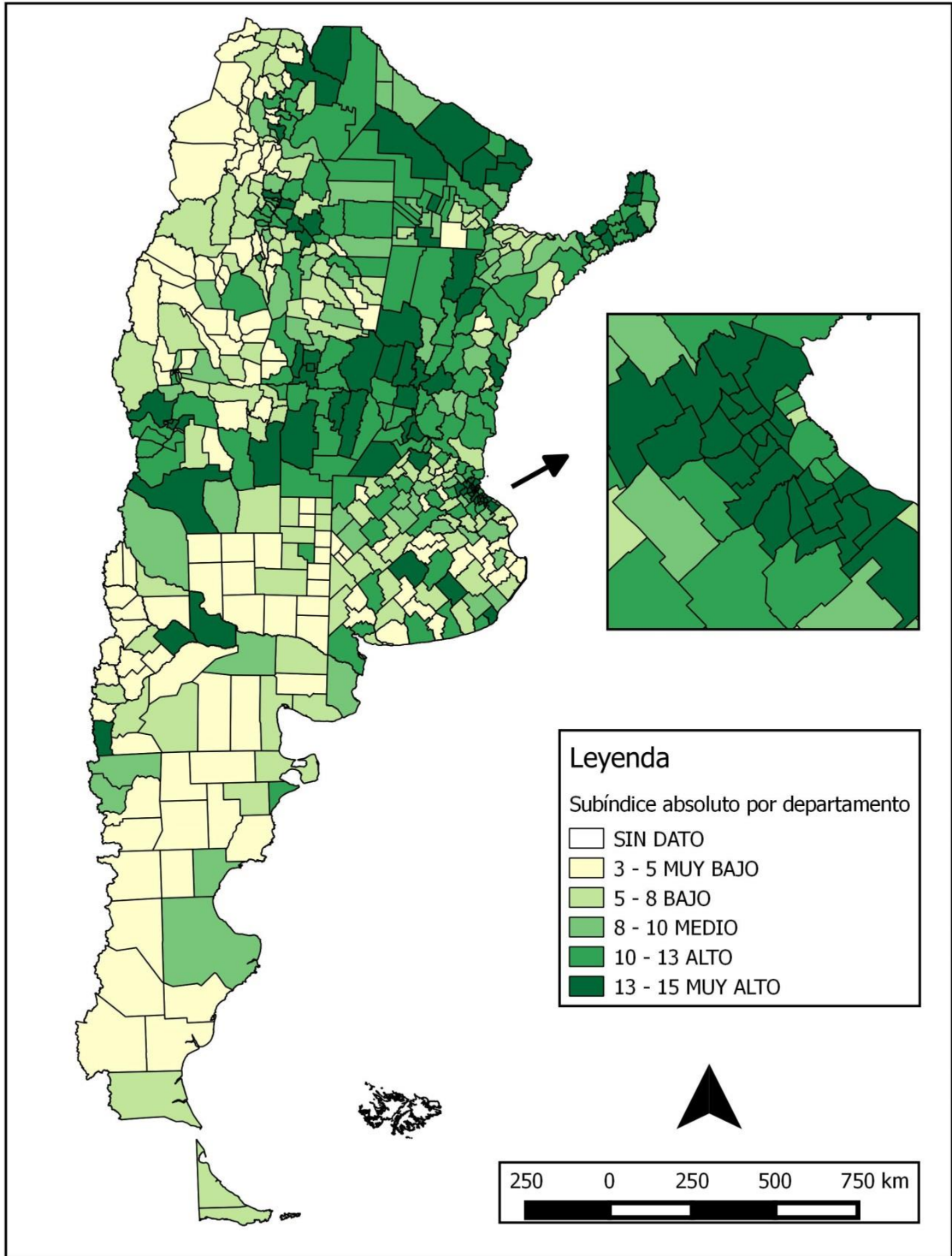
III.1.2. Departamentos Valores absolutos – Sub-índices
Mapa 133 – Sub Índice Absoluto de VS Condiciones Sociales 2001



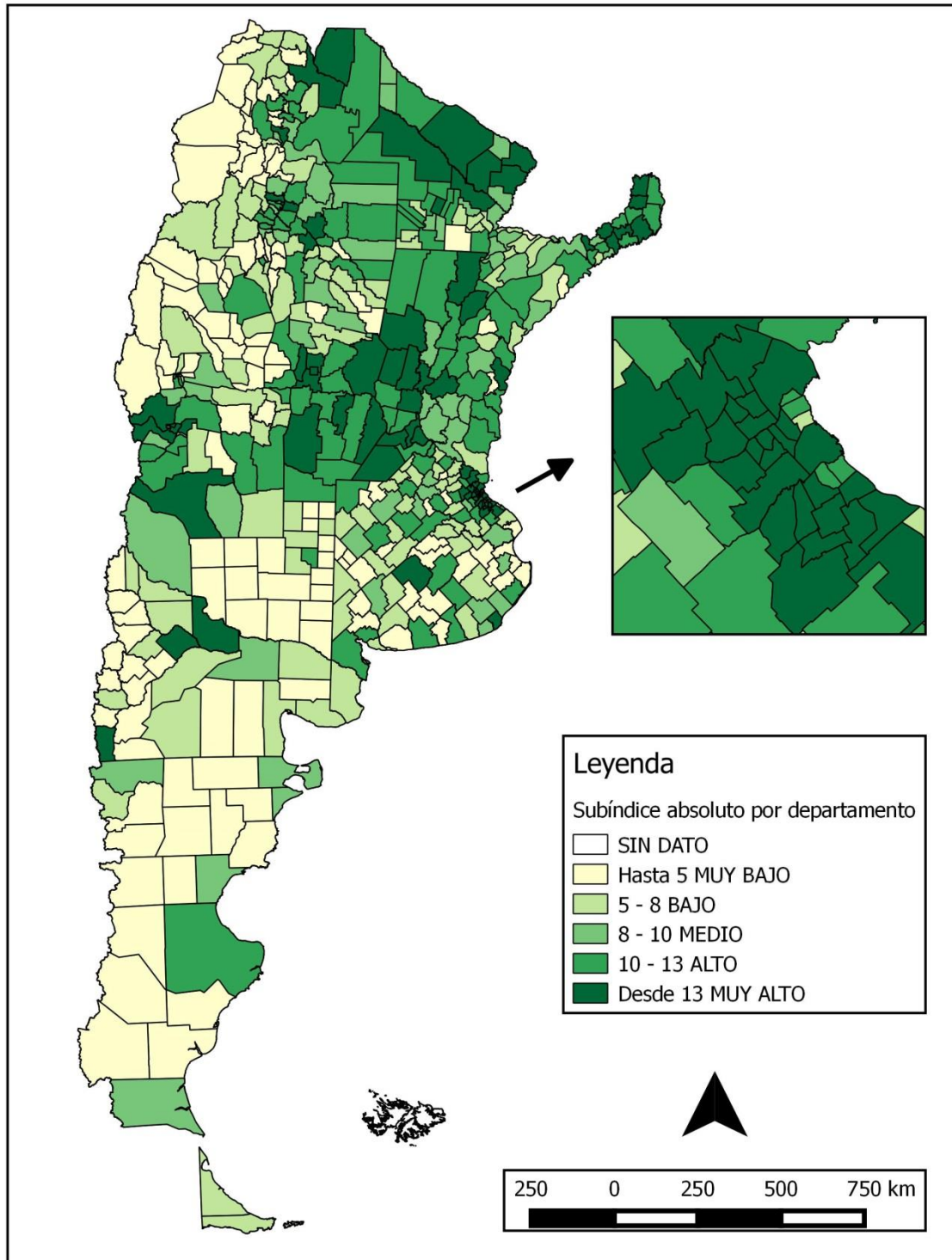
"Subíndice de condiciones sociales,
Censo 2010."



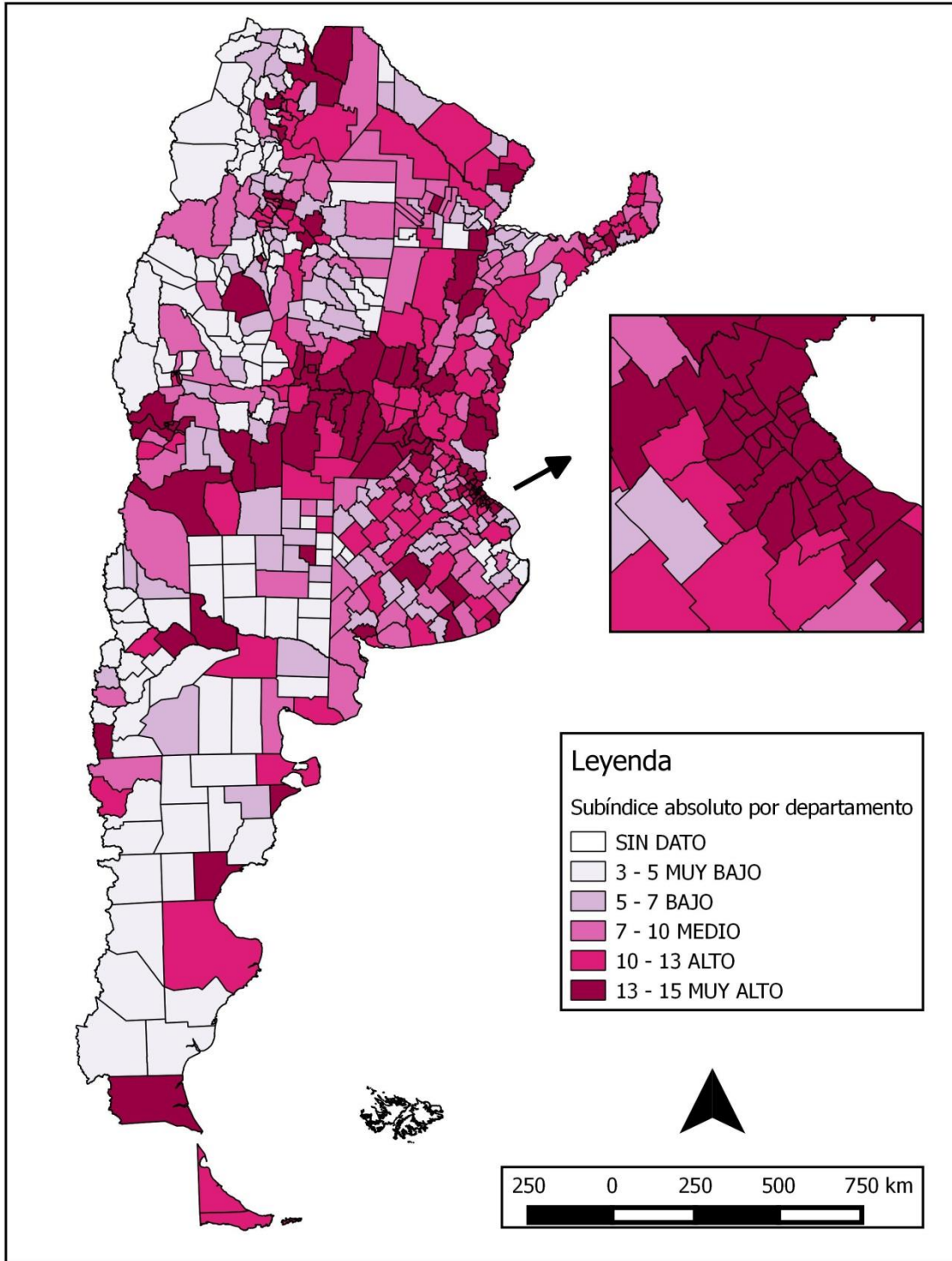
"Subíndice de condiciones habitacionales,
Censo 2001."



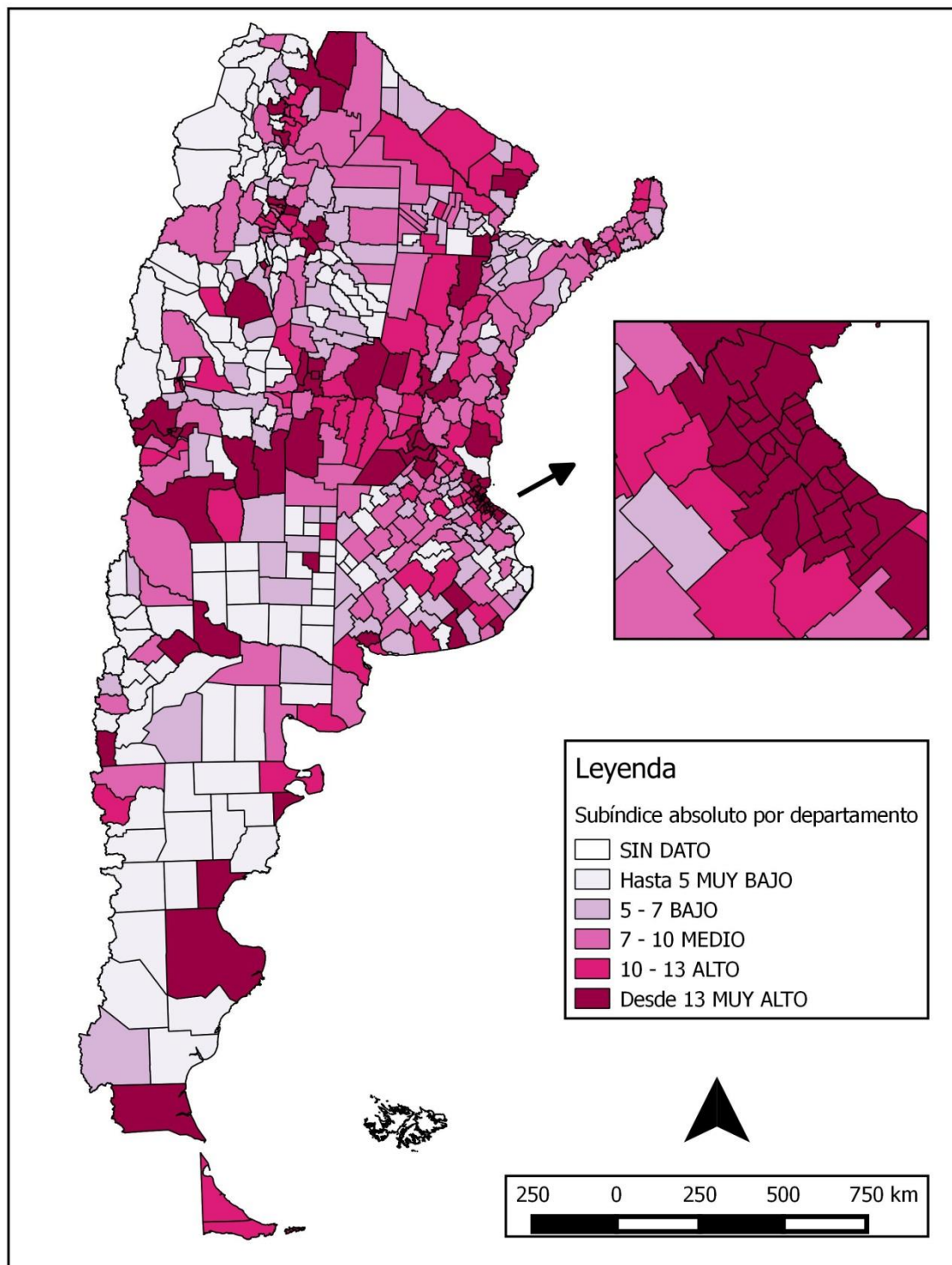
"Subíndice de condiciones habitacionales,
Censo 2010."



"Subíndice de condiciones económicas,
Censo 2001."

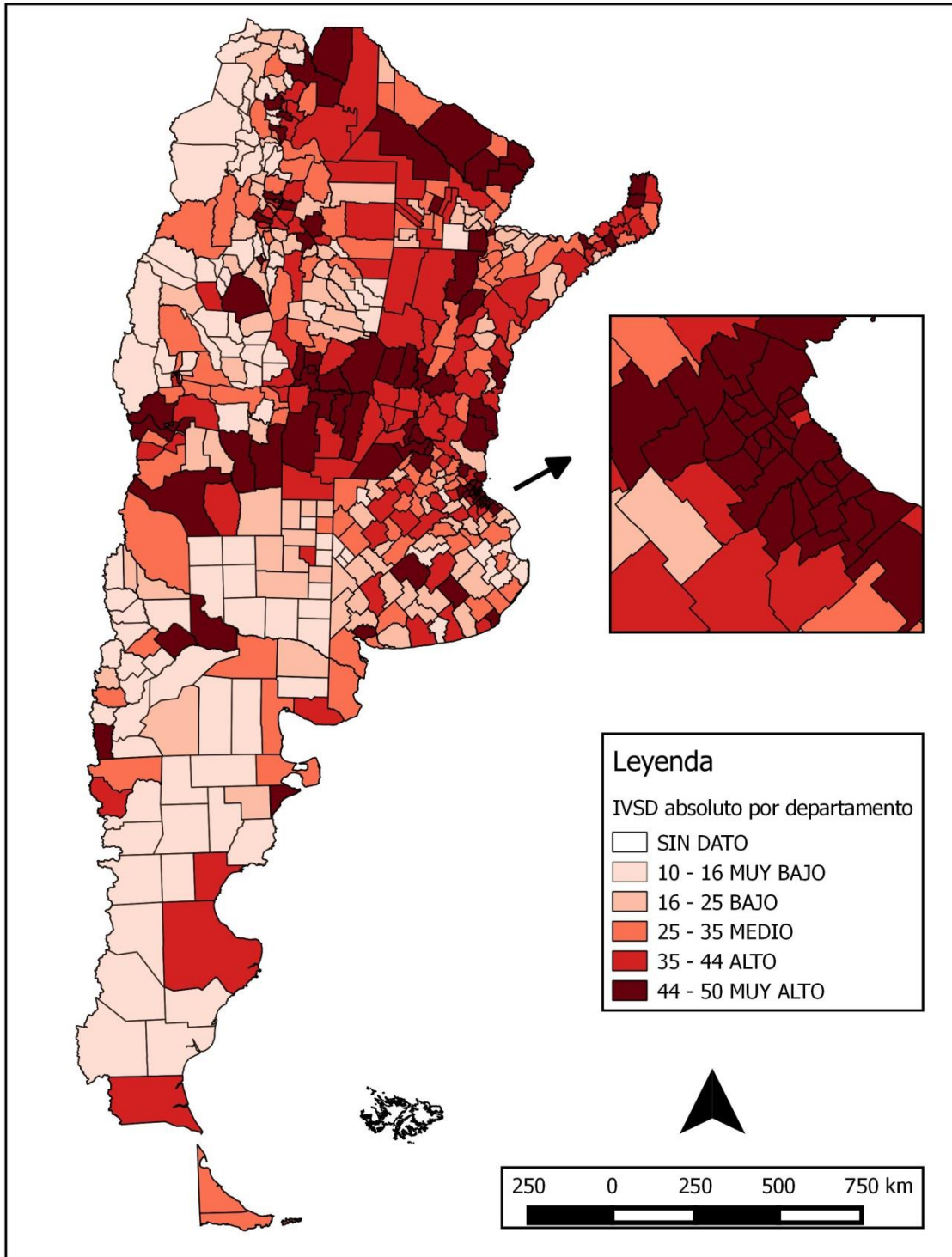


"Subíndice de condiciones económicas,
Censo 2010."

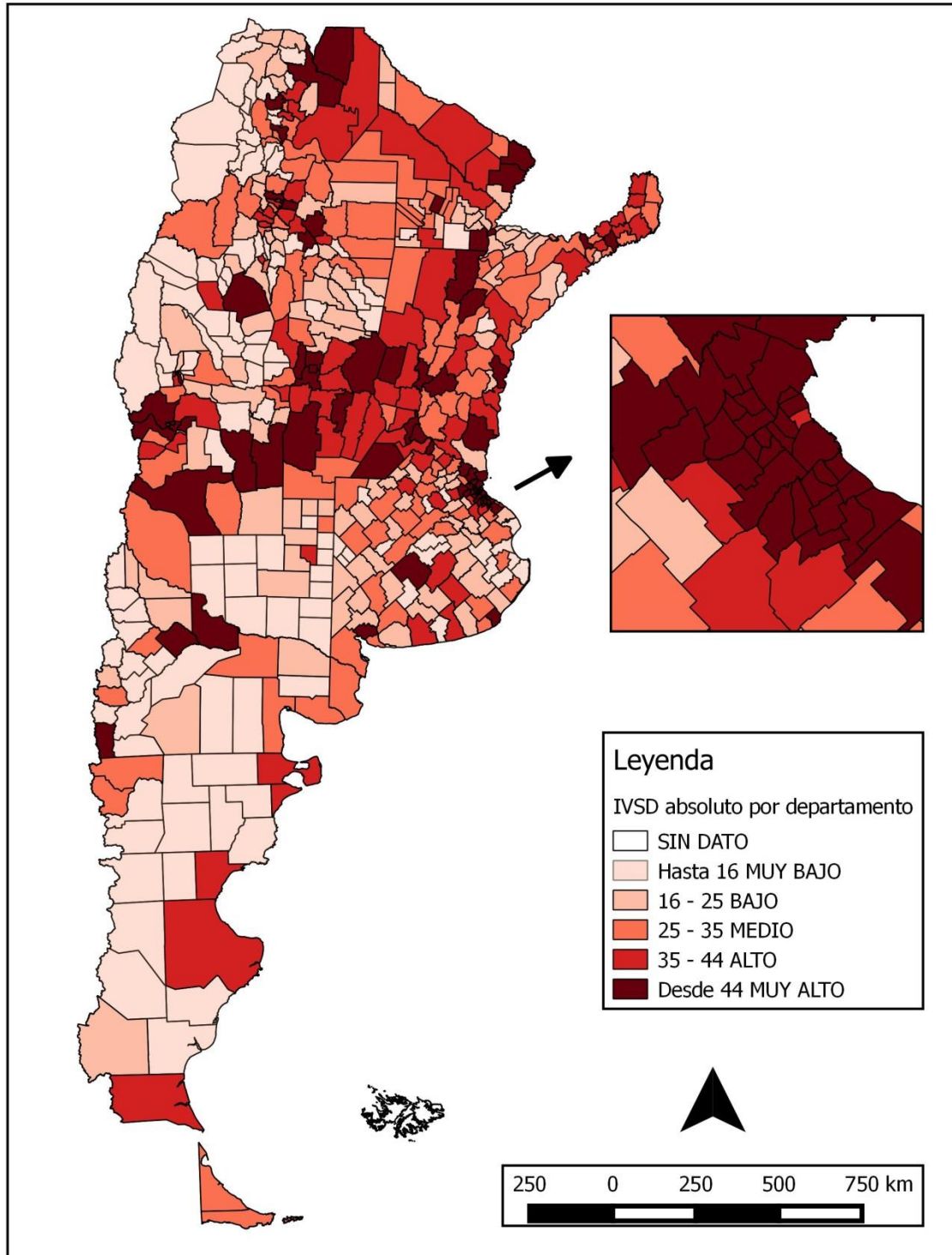


III.1.3. Departamentos Valores absolutos – IVSD
Mapa 139 – IVSD en Valores Absolutos 2001

"Índice de vulnerabilidad social frente a riesgo de desastres, Censo 2001."

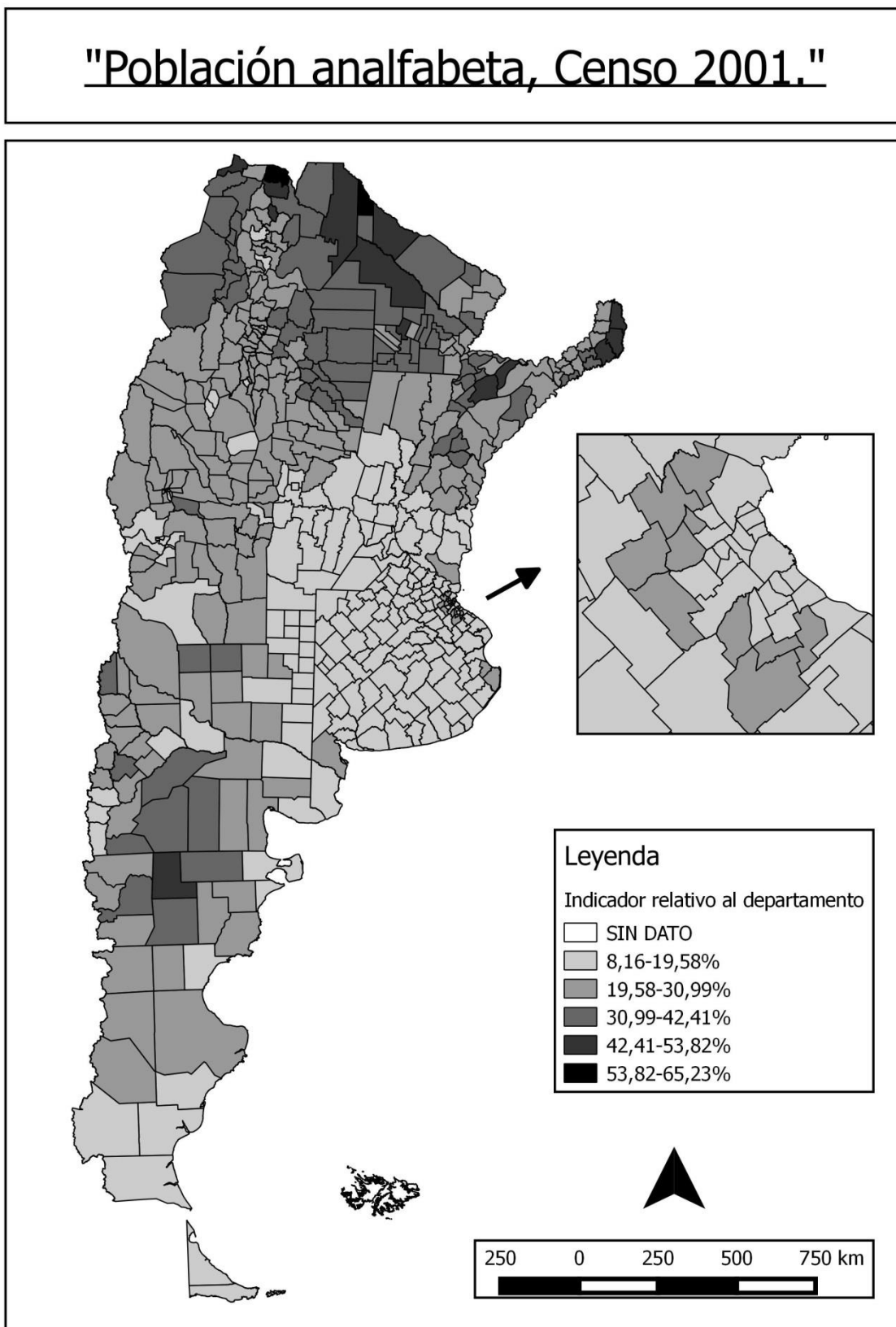


"Índice de vulnerabilidad social frente a riesgo de desastres, Censo 2010."



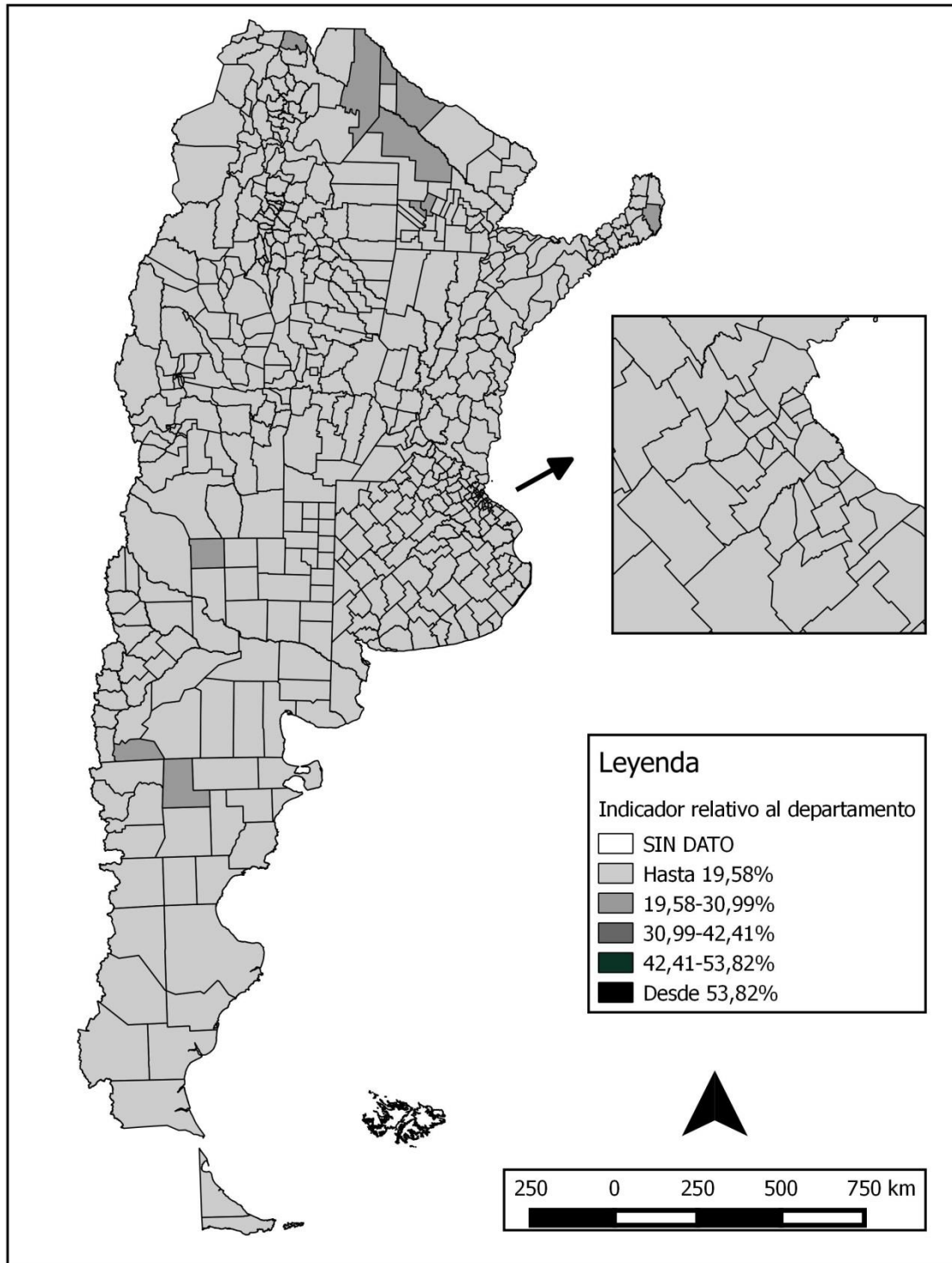
101
102
103

III.2. Departamentos - Valores relativos
III.2.1. Departamentos Valores relativos – Indicadores
Mapa 141 – Analfabetismo valores relativos 2001

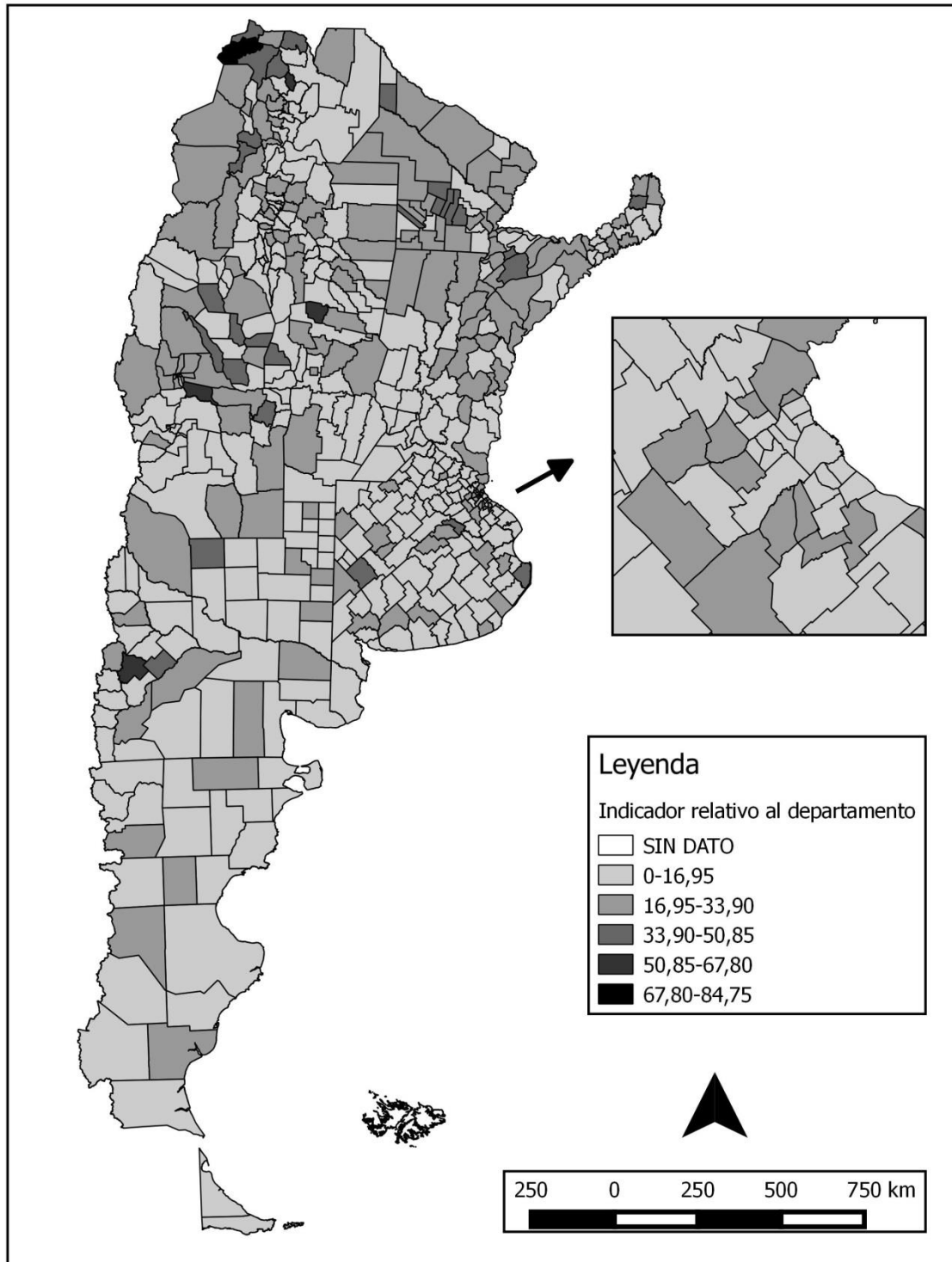


104
105

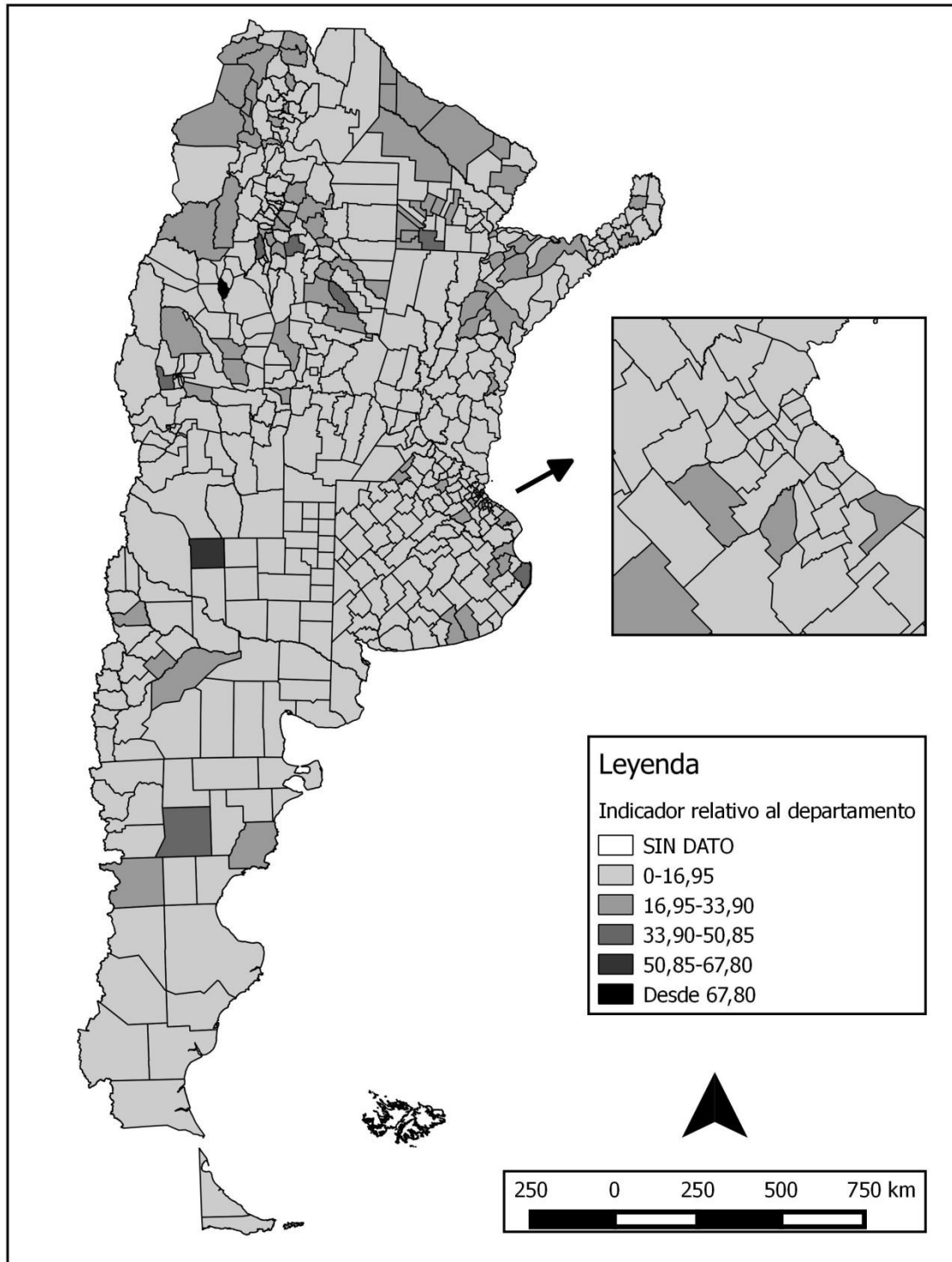
"Población analfabeta, Censo 2010."



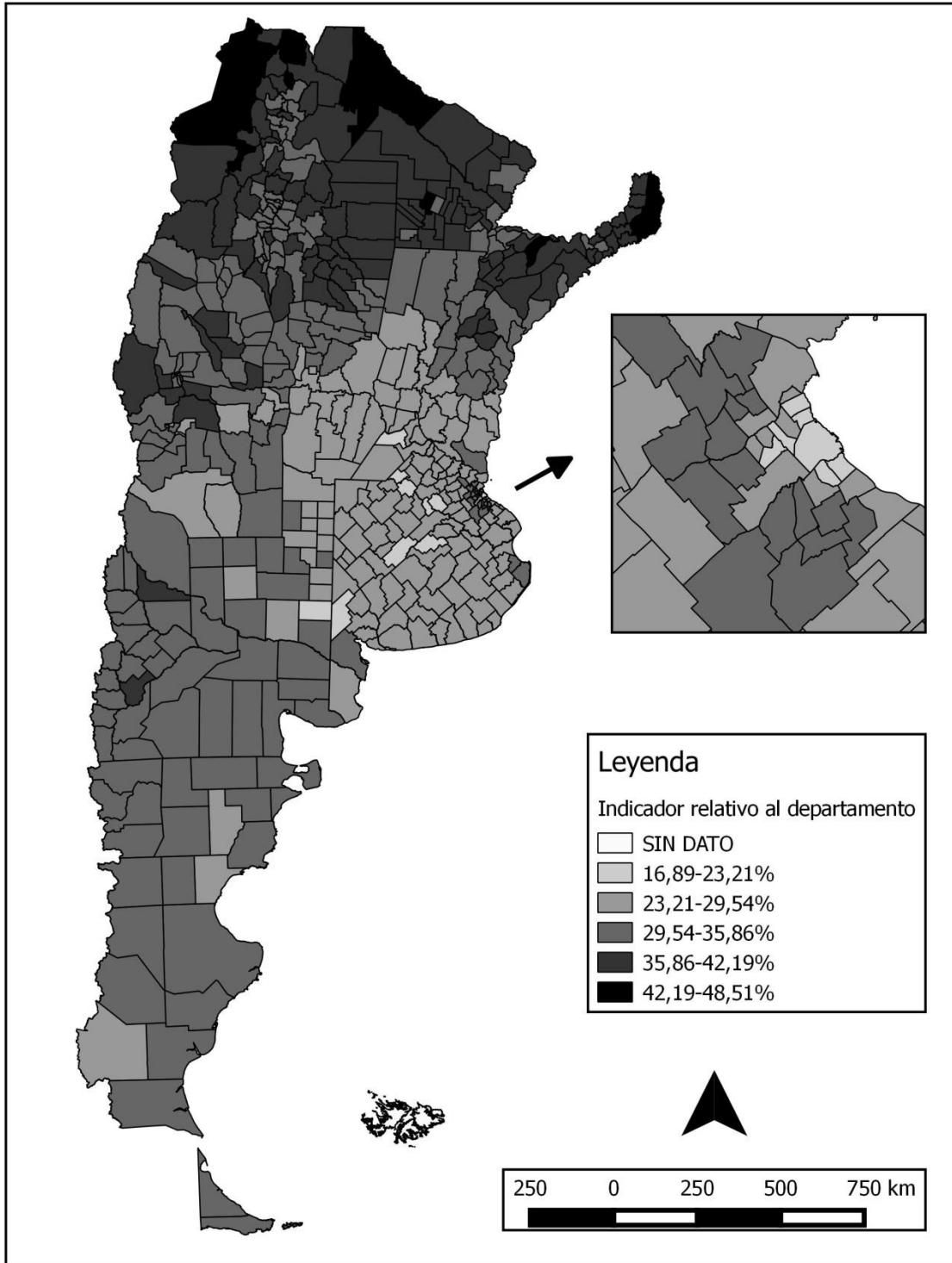
"Tasa de mortalidad infantil, Censo 2001."



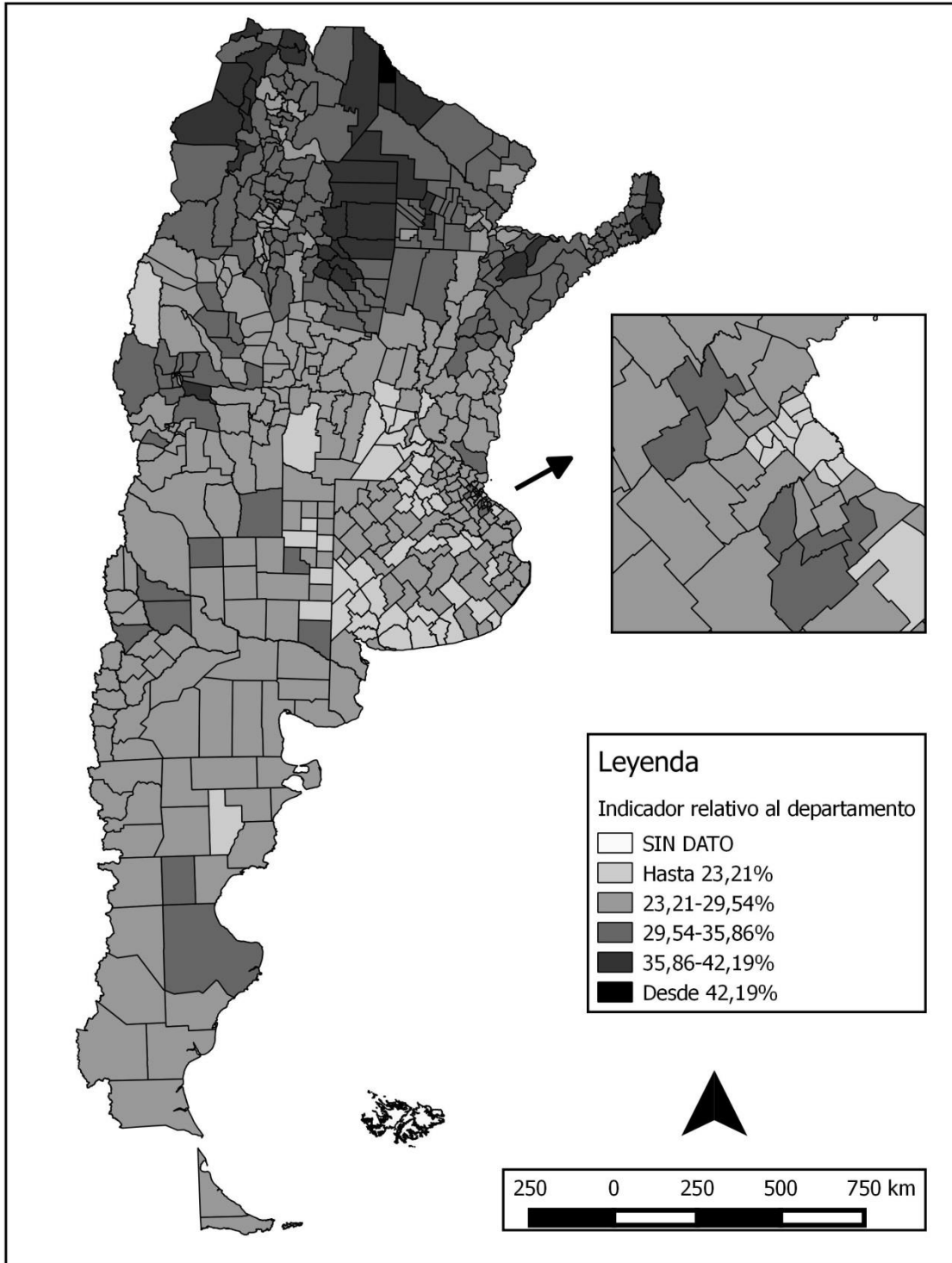
"Tasa de mortalidad infantil, Censo 2010."

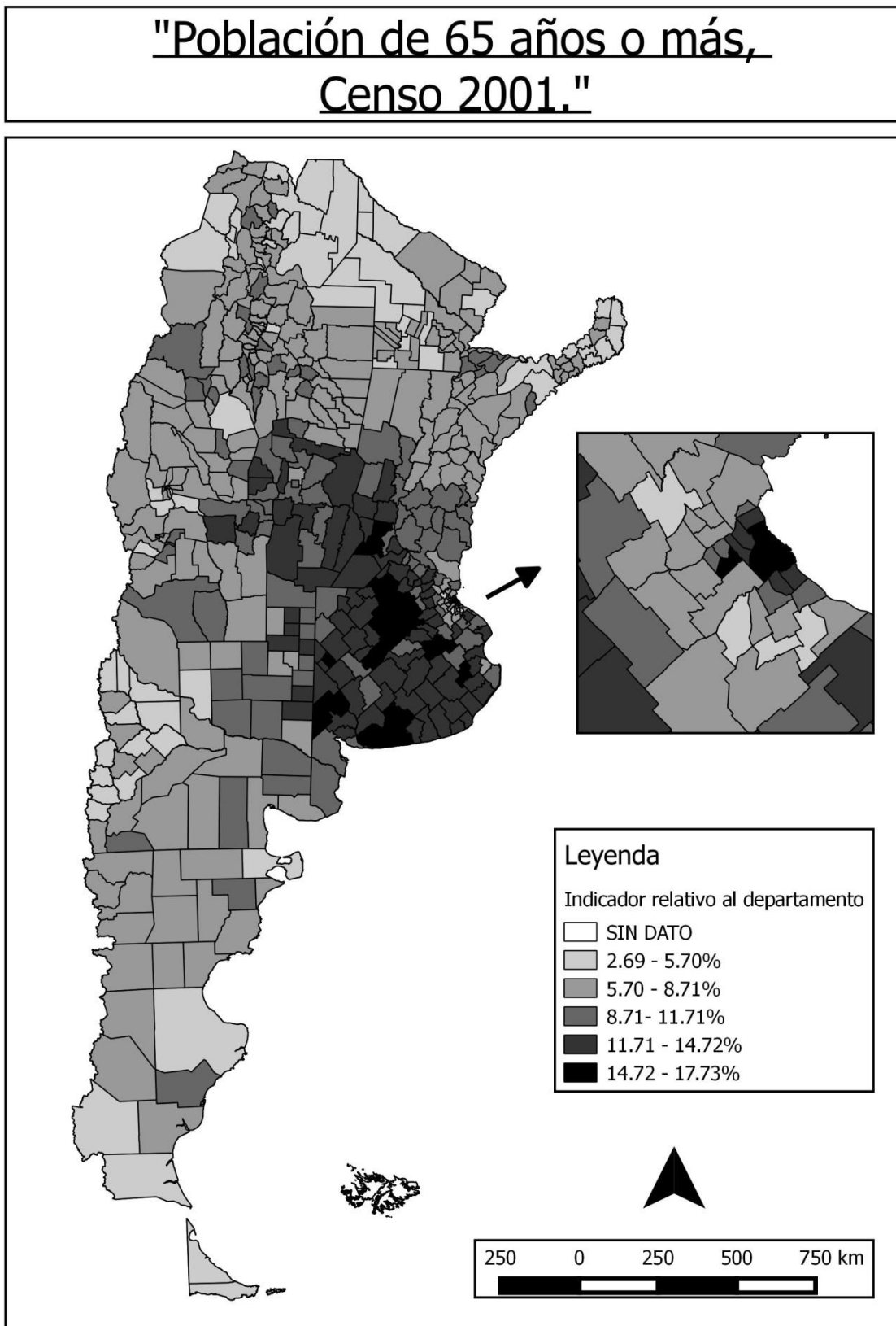


"Población de 0 a 14 años, Censo 2001."

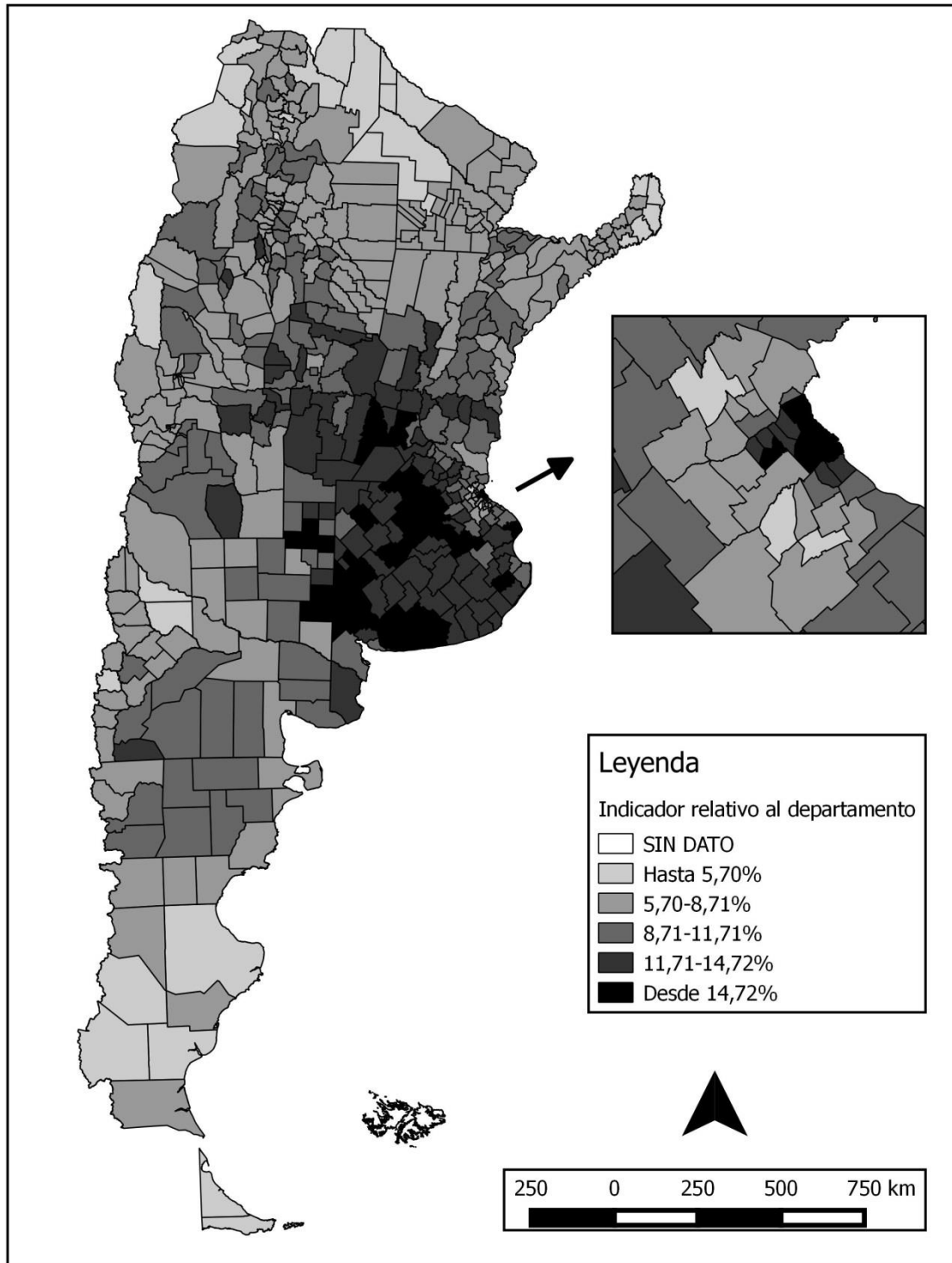


"Población de 0 a 14 años, Censo 2010."

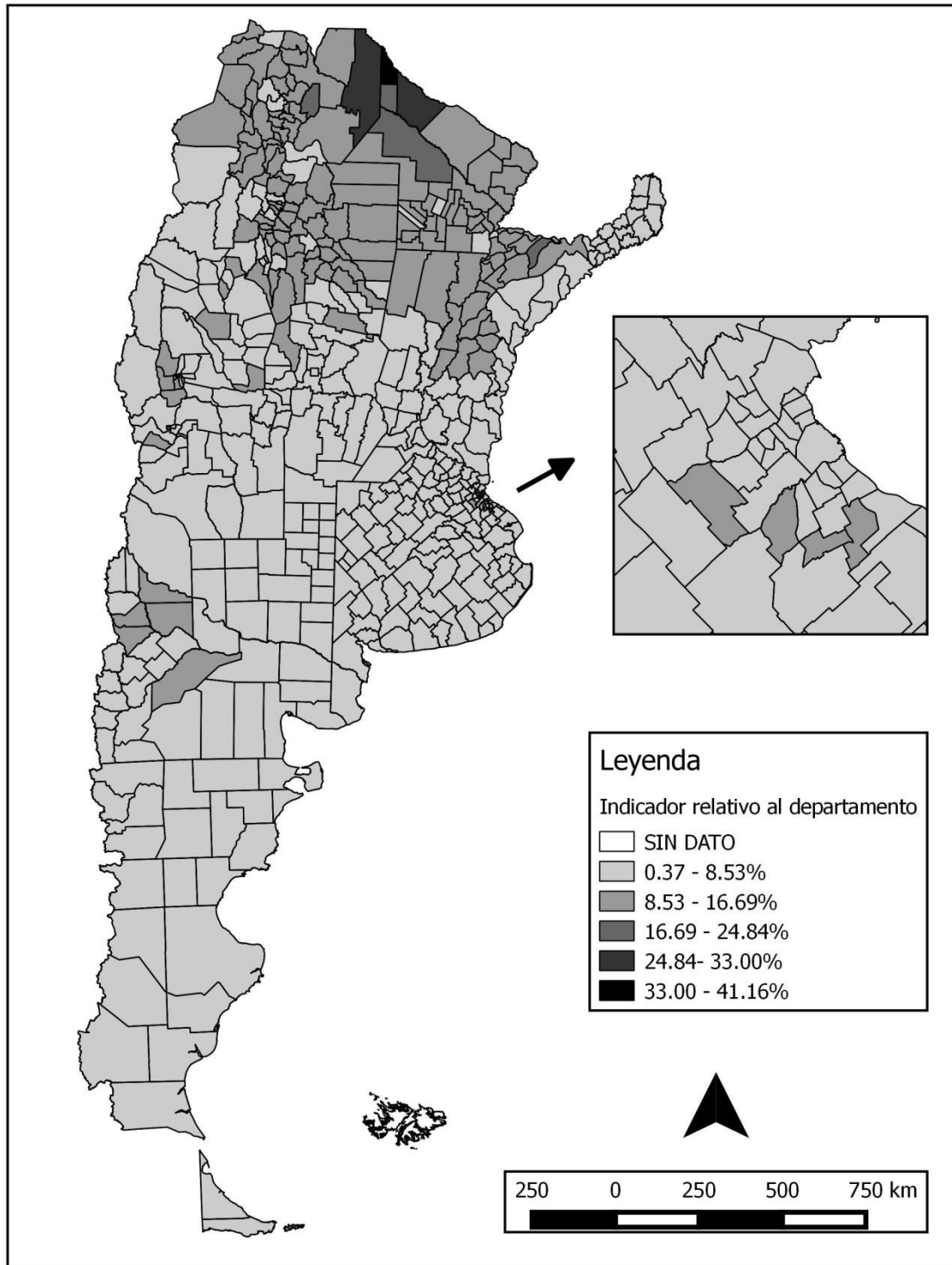




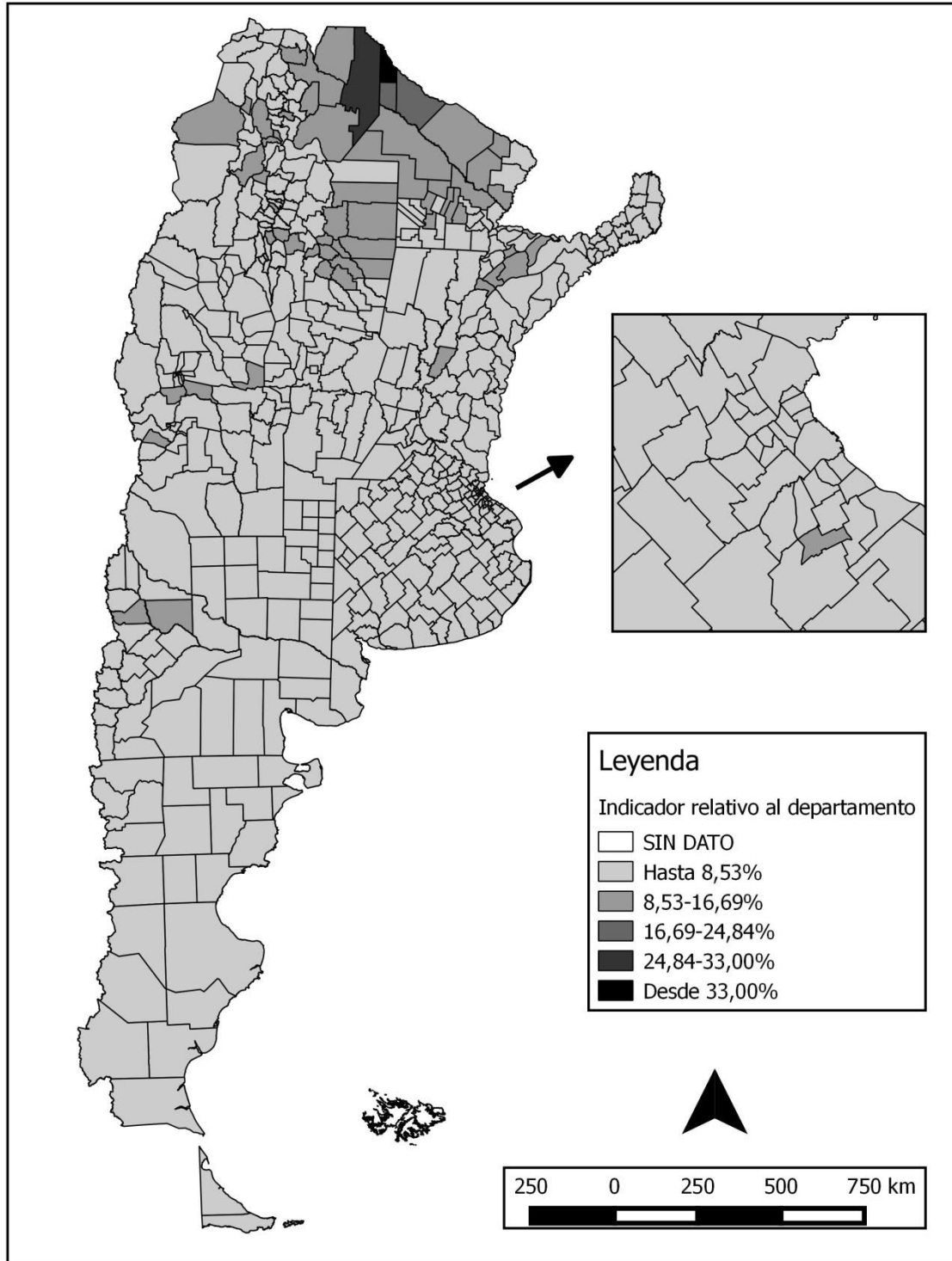
"Población de 65 años o más,
Censo 2010."



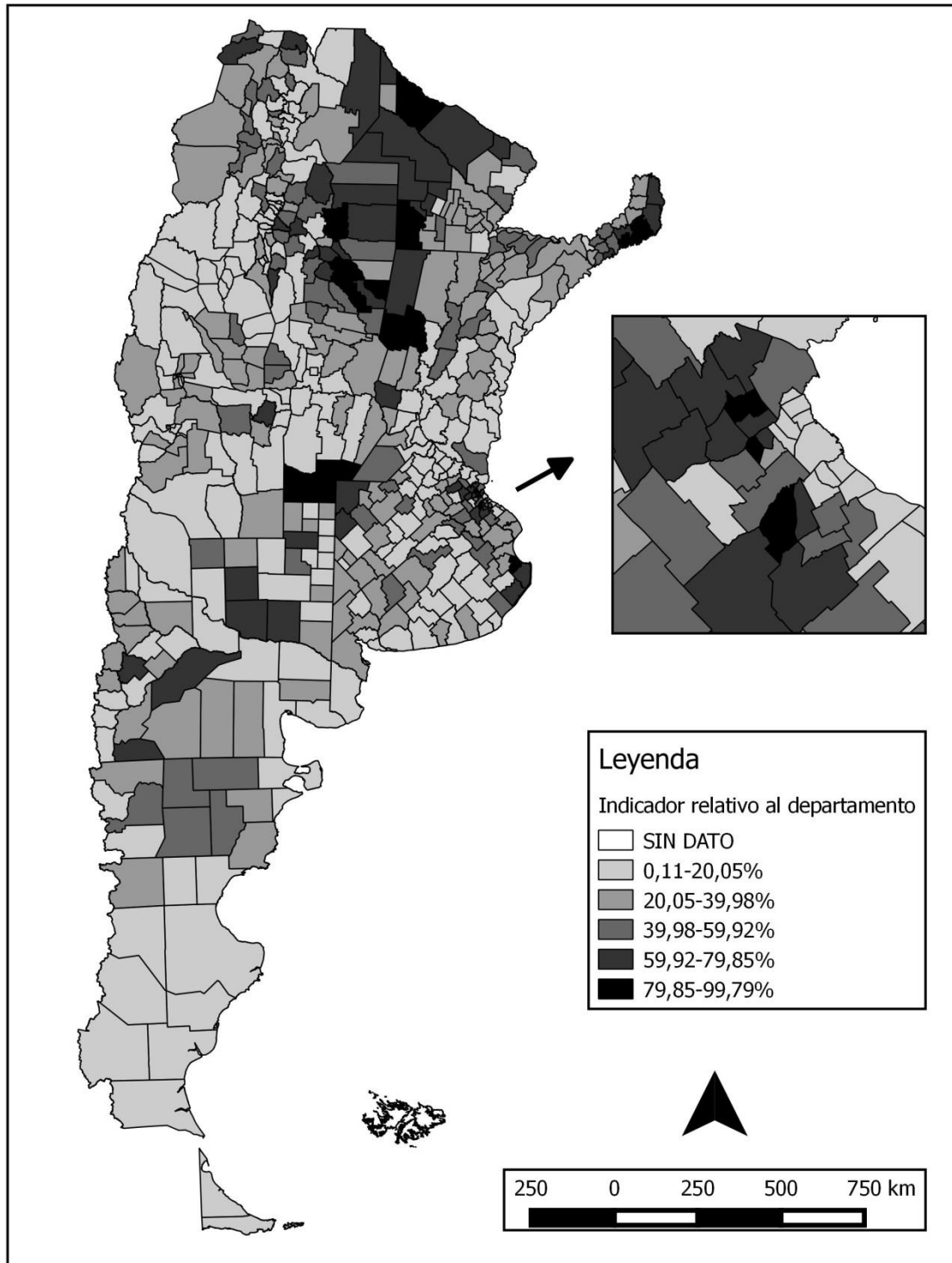
"Hacinamiento crítico, Censo 2001."



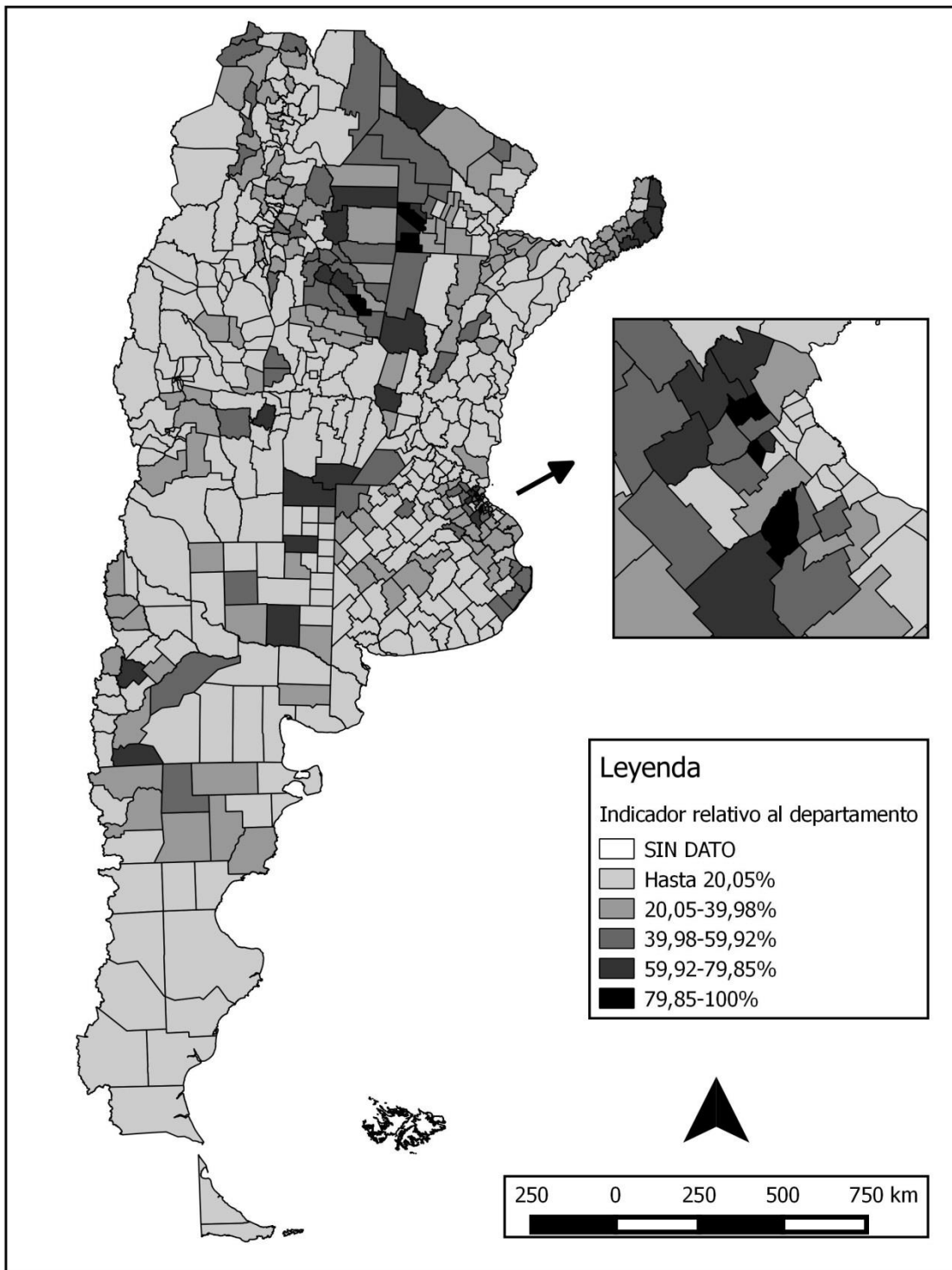
"Hacinamiento crítico, Censo 2010."



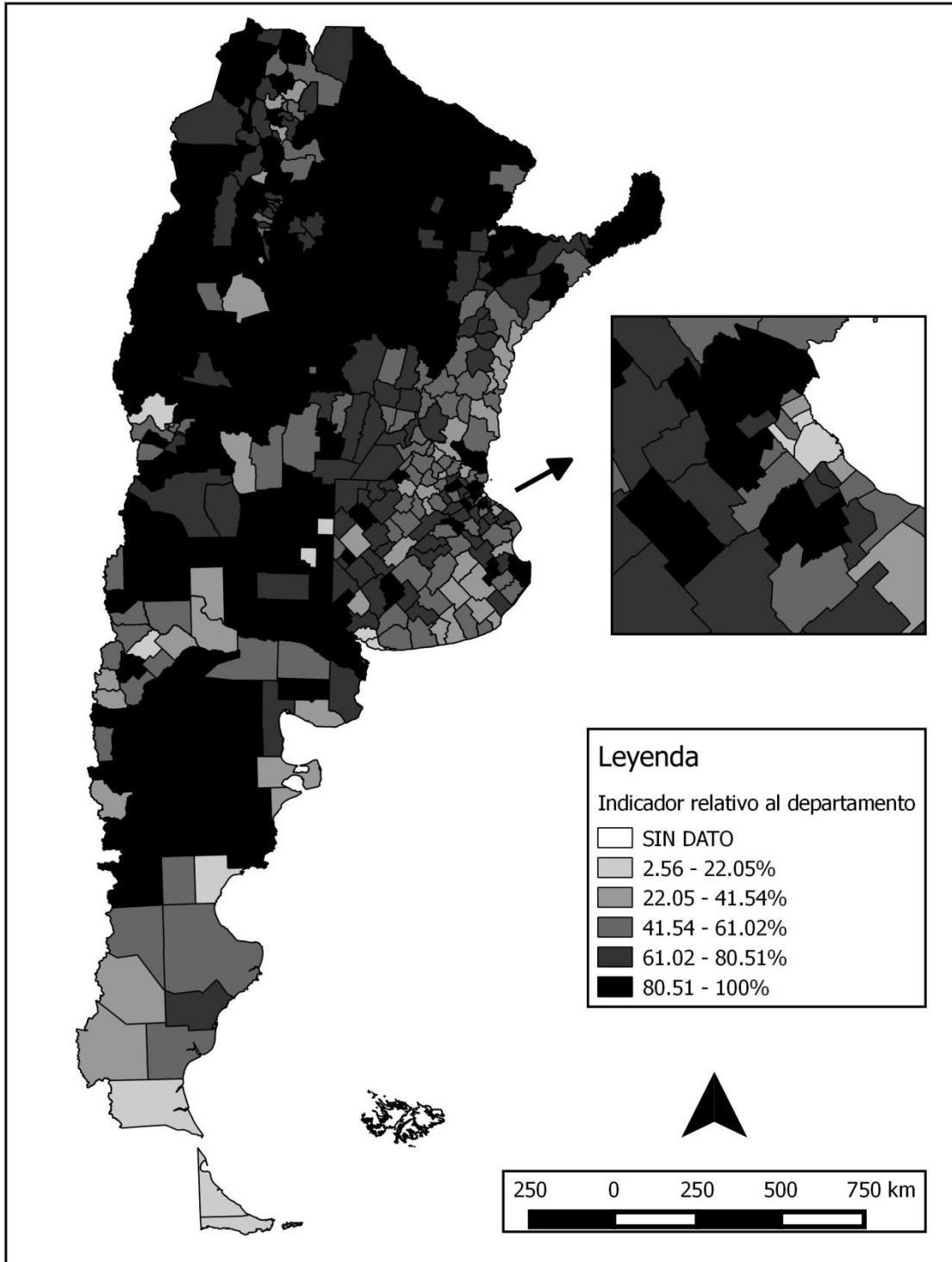
"Hogares sin acceso a red pública de agua, Censo 2001."



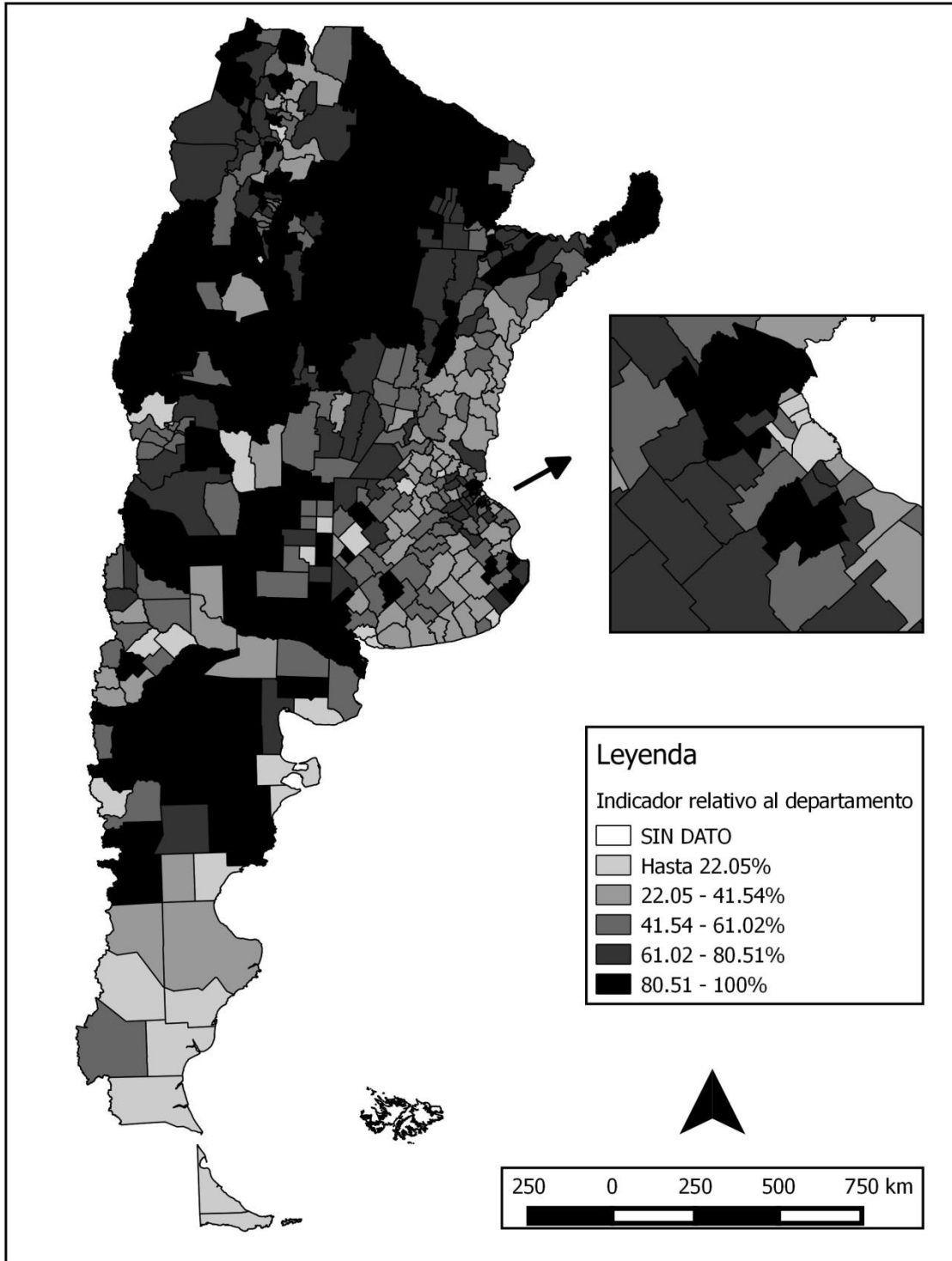
"Hogares sin acceso a red pública de agua, Censo 2010."



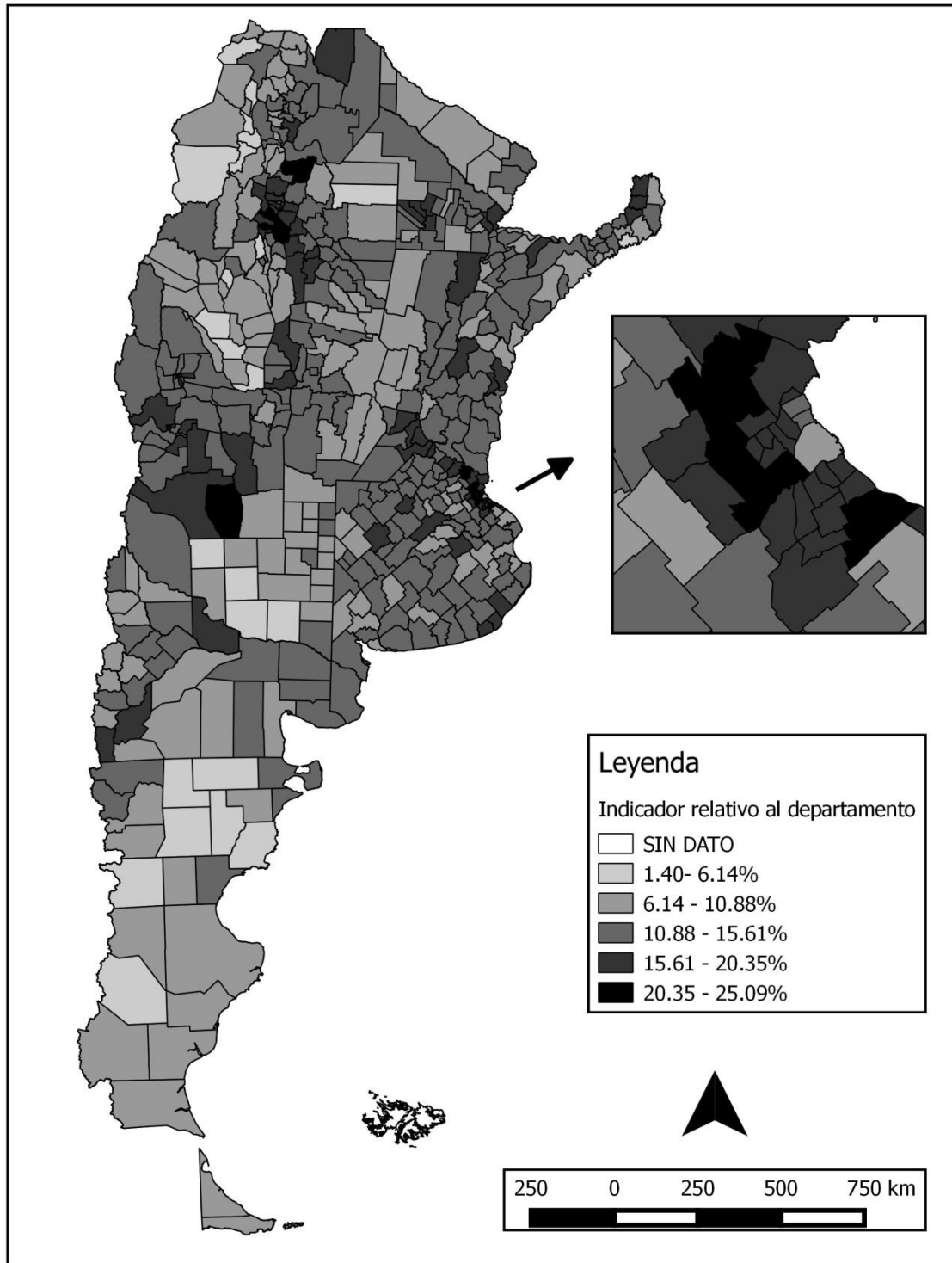
"Hogares sin acceso a red cloacal,
Censo 2001."



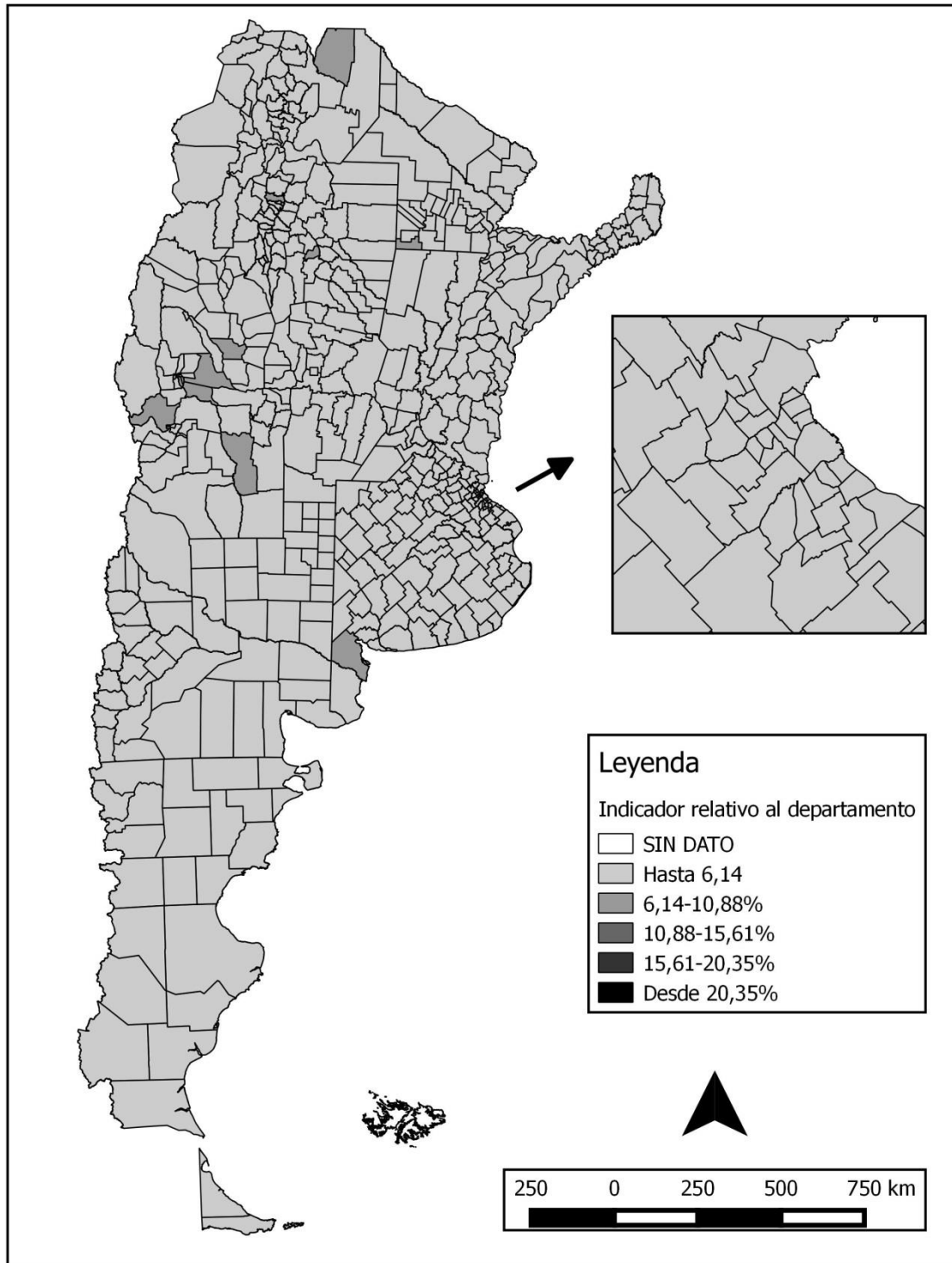
"Hogares sin acceso a red cloacal,
Censo 2010."



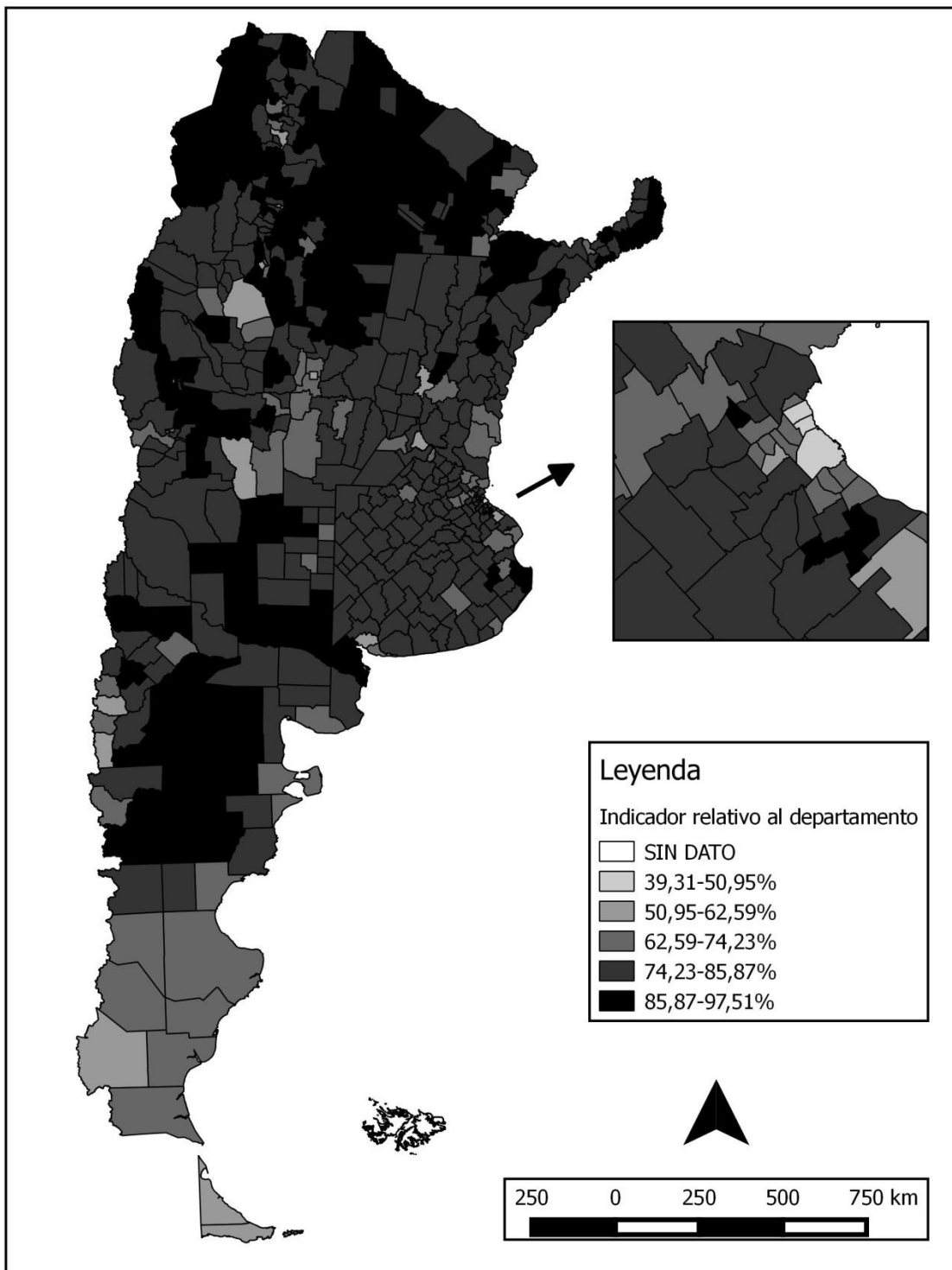
"Población desocupada, Censo 2001."



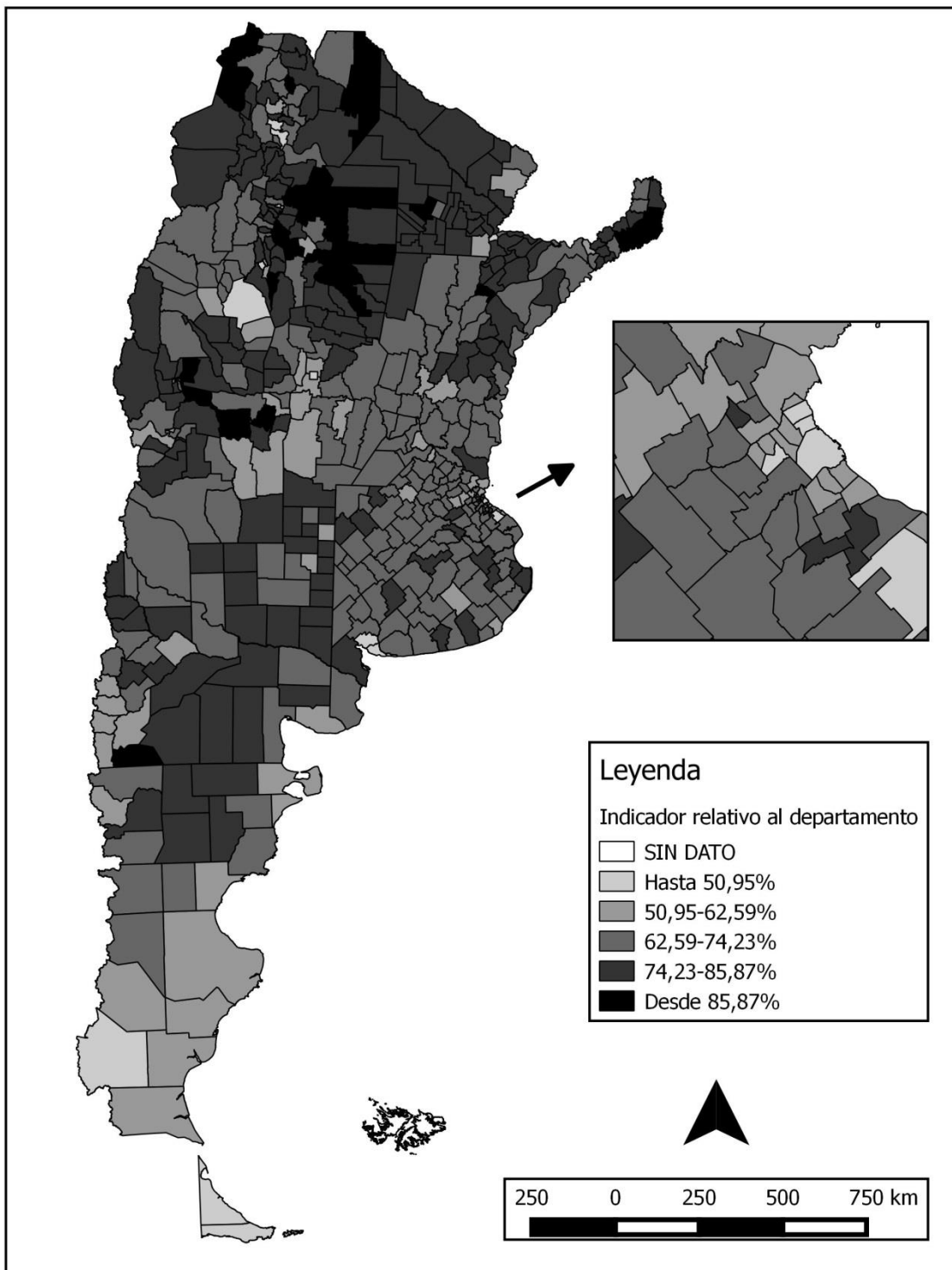
"Población desocupada, Censo 2010."



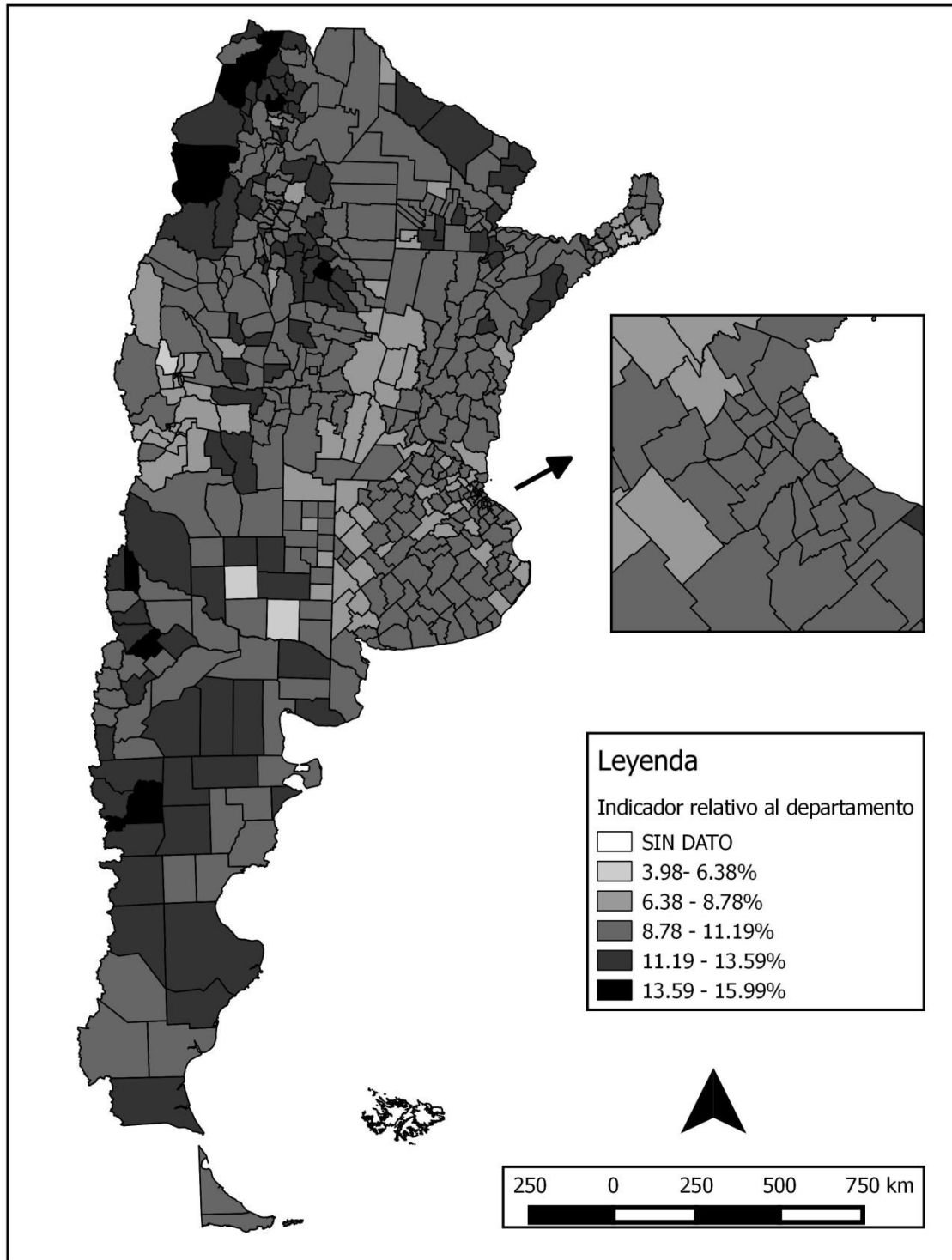
"Nivel educativo del jefe de hogar, Censo 2001."



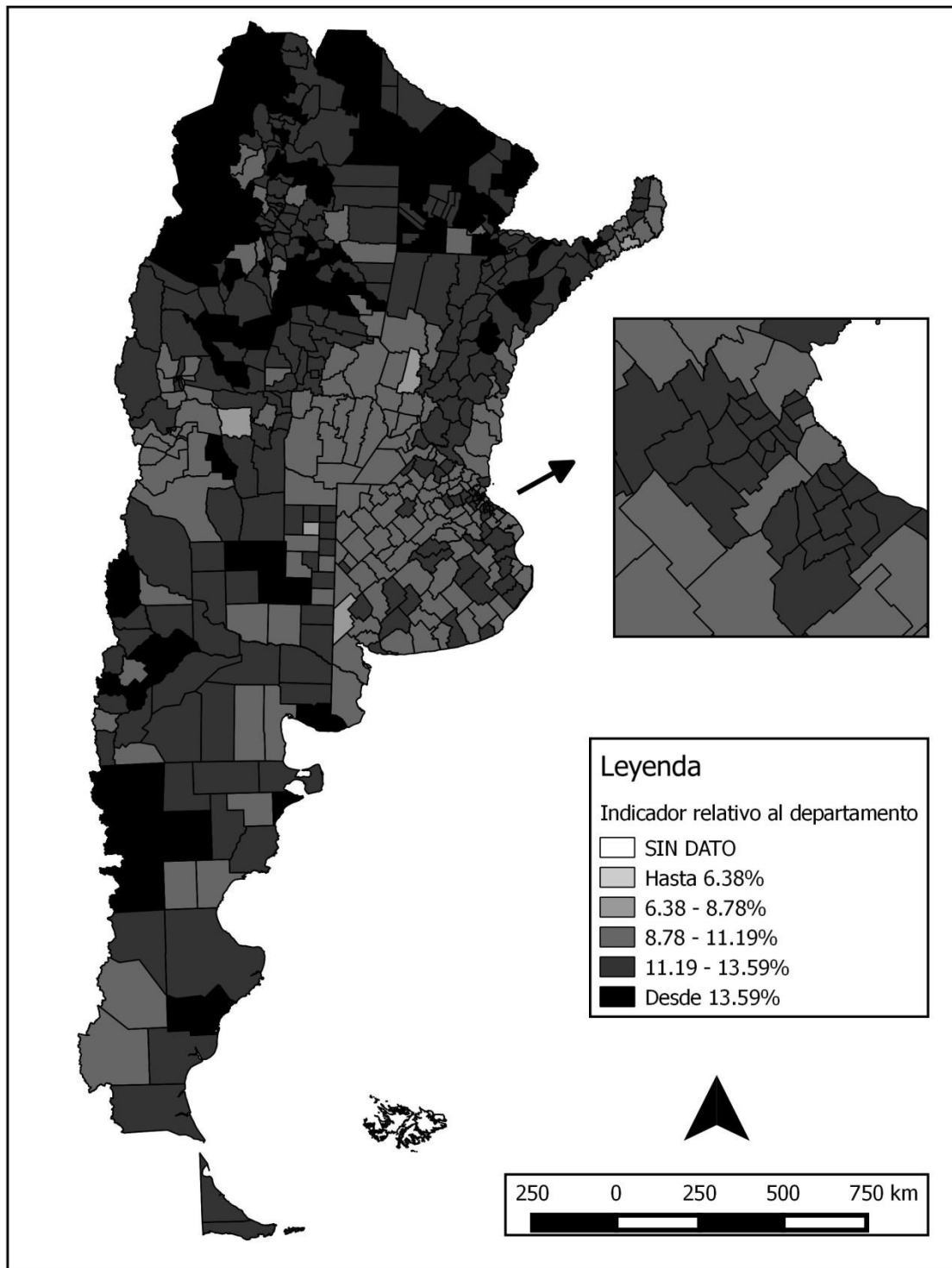
"Nivel educativo del jefe de hogar, Censo 2010."



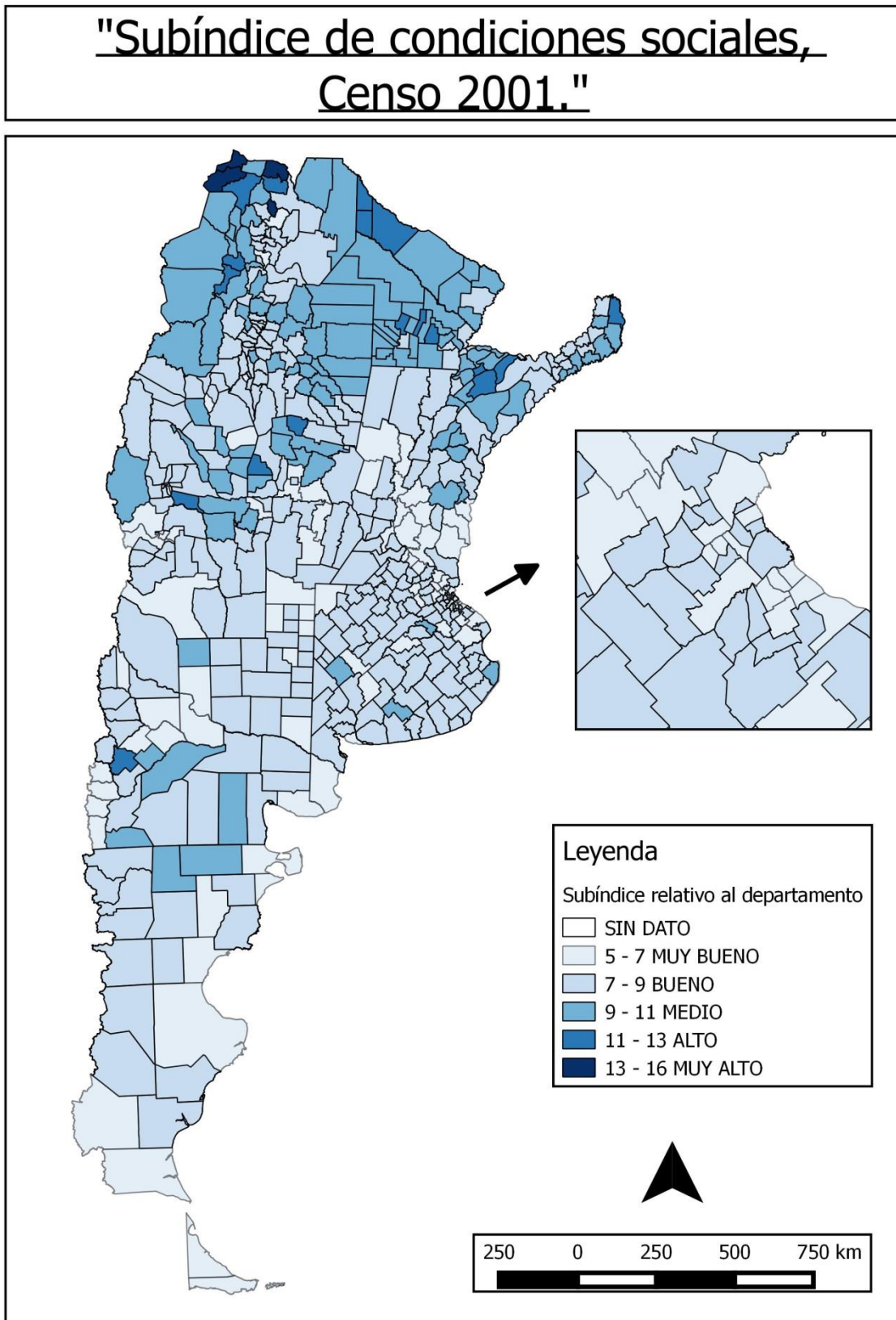
"Hogares de núcleo incompleto,
Censo 2001."



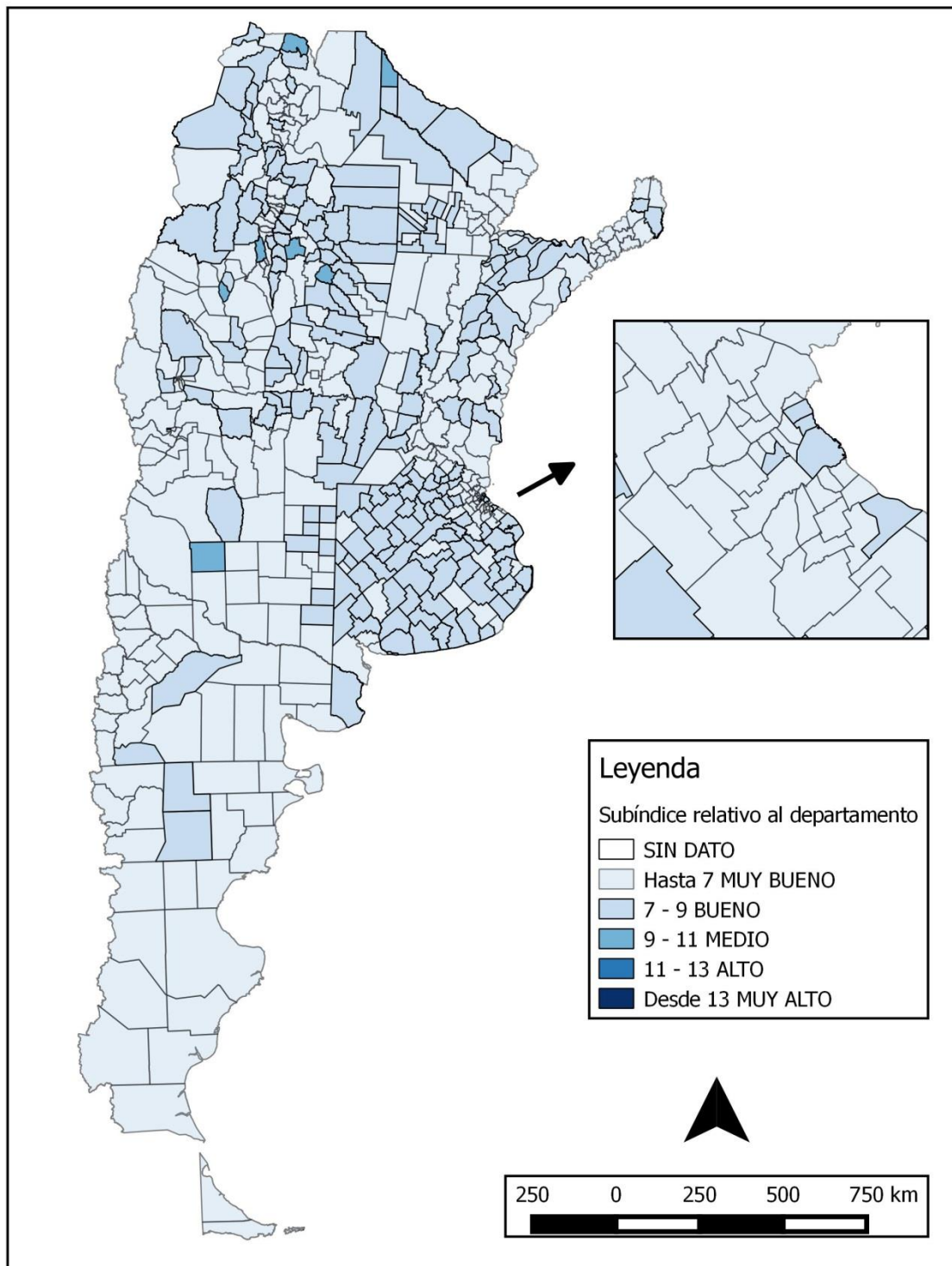
"Hogares de núcleo incompleto,
Censo 2010."



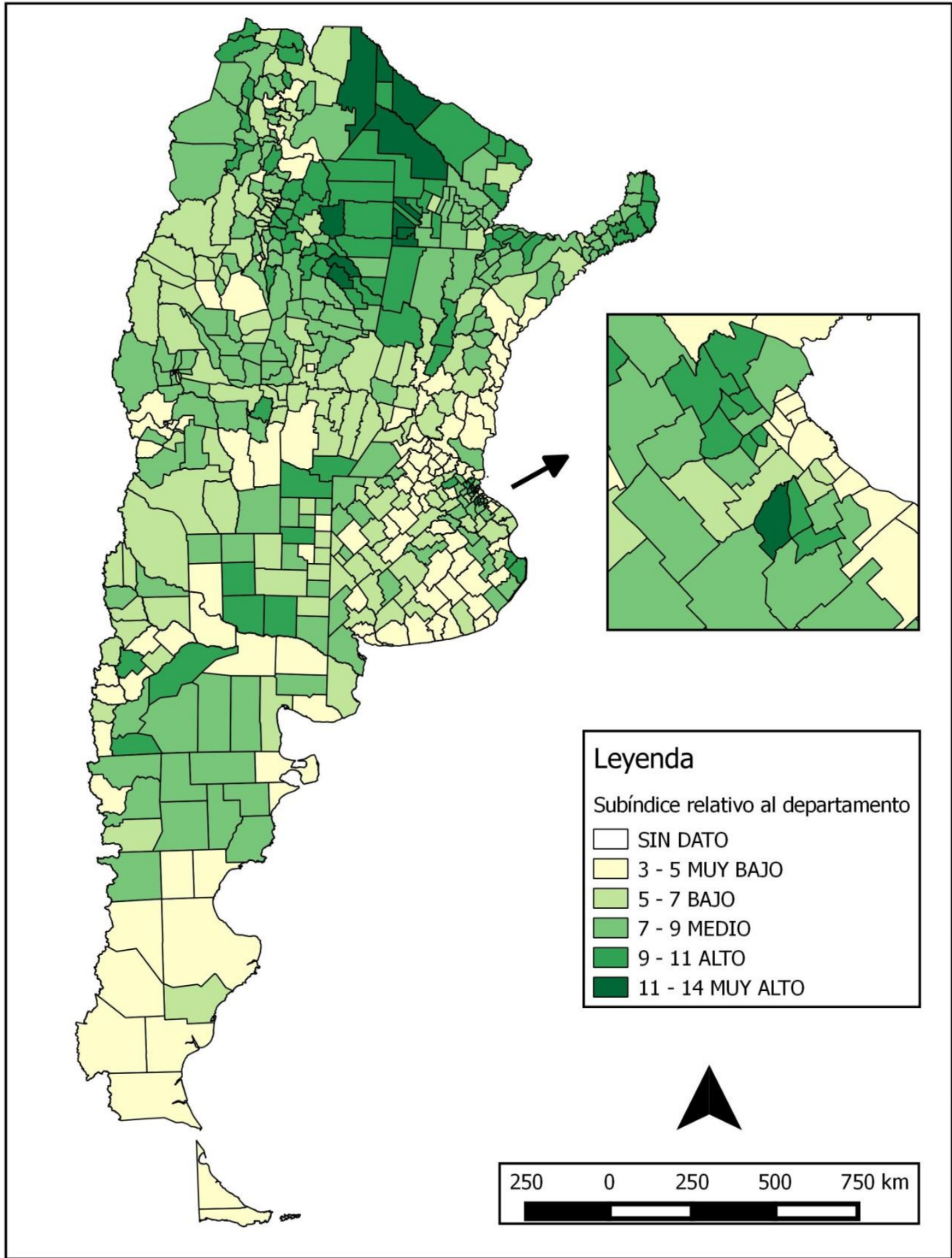
III.2.2. Departamentos Valores relativos – Sub-índices
Mapa 161 – Sub Índice Relativo de VS Condiciones Sociales 2001



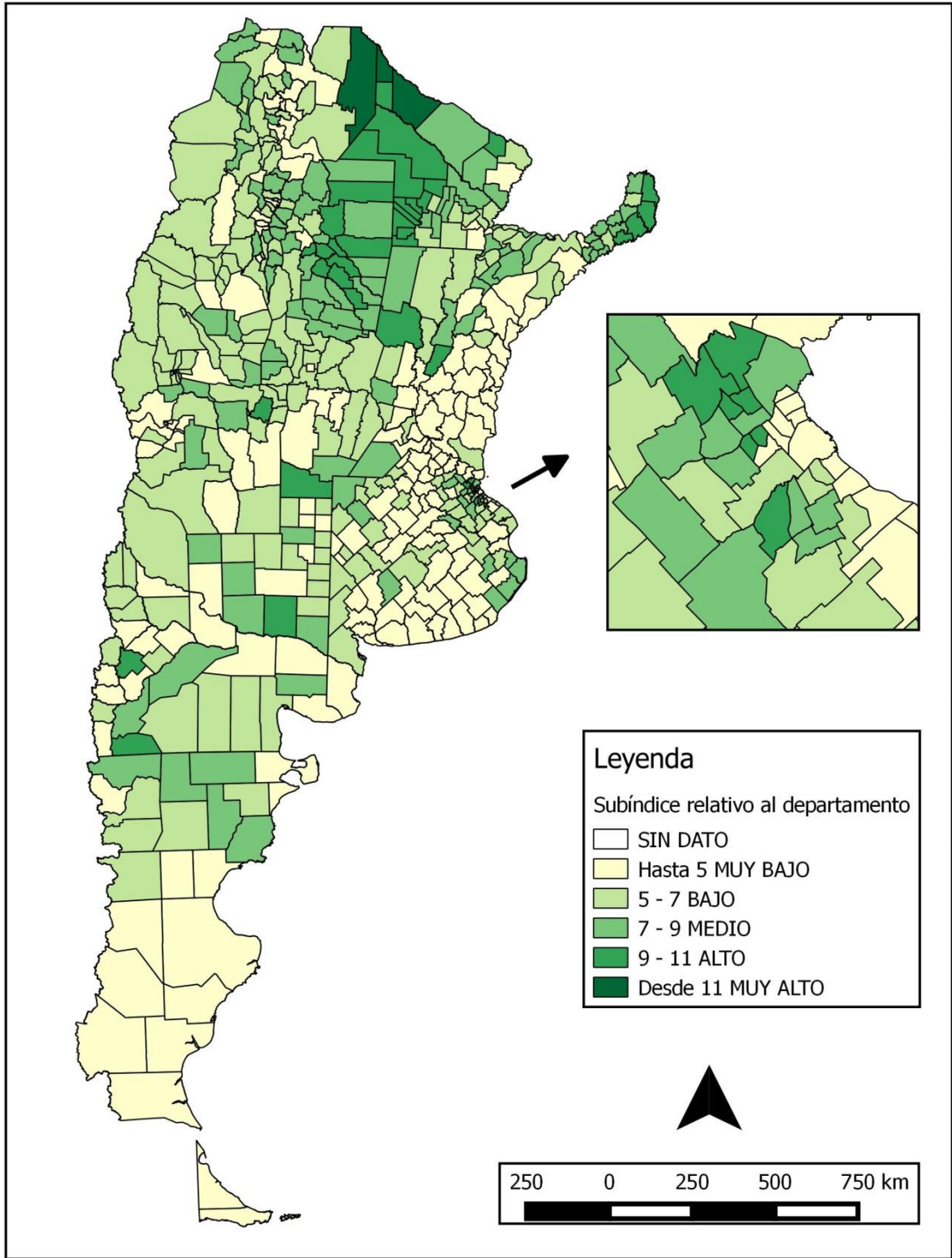
"Subíndice de condiciones sociales,
Censo 2010."



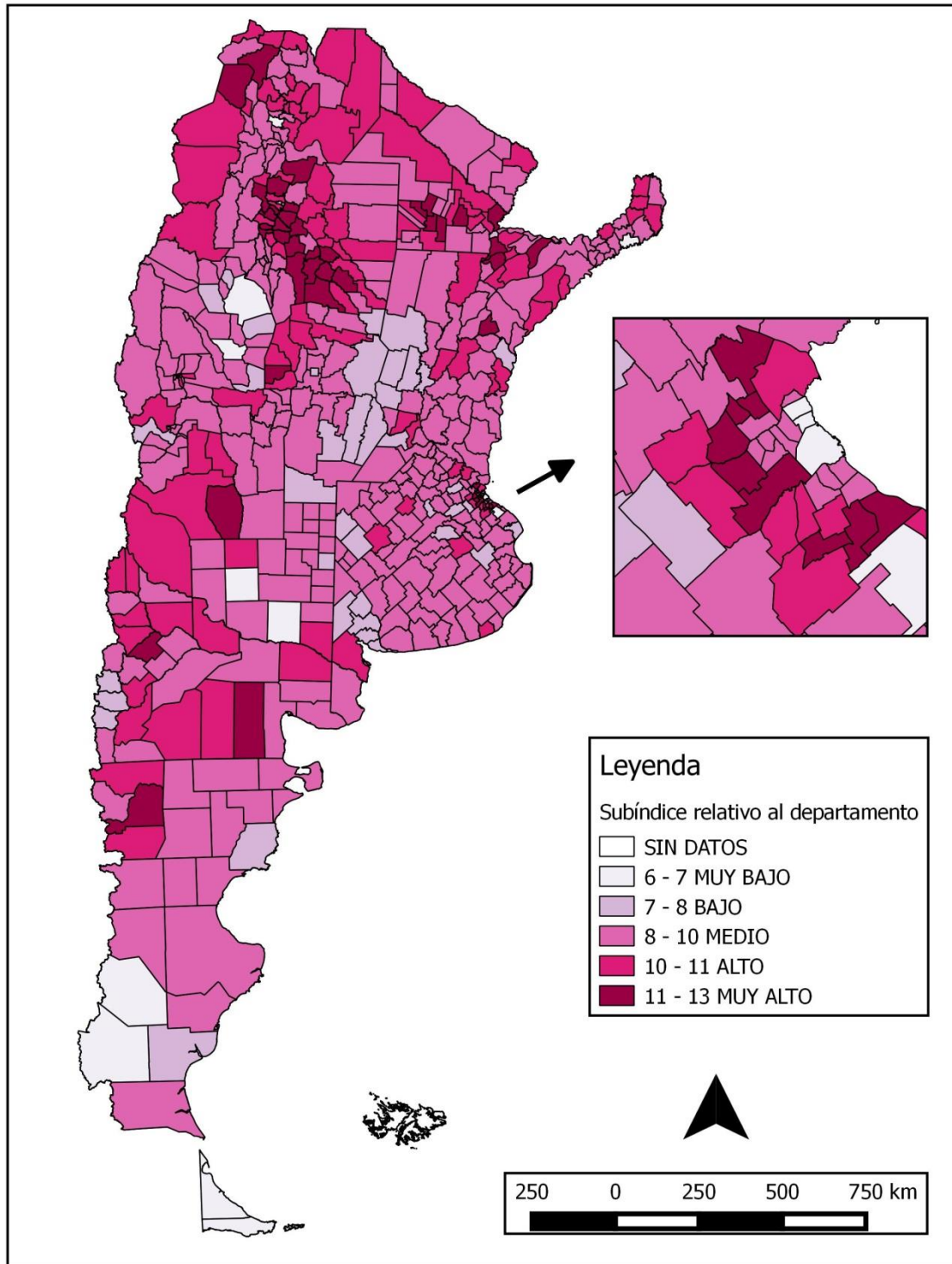
"Subíndice de condiciones habitacionales,
Censo 2001."



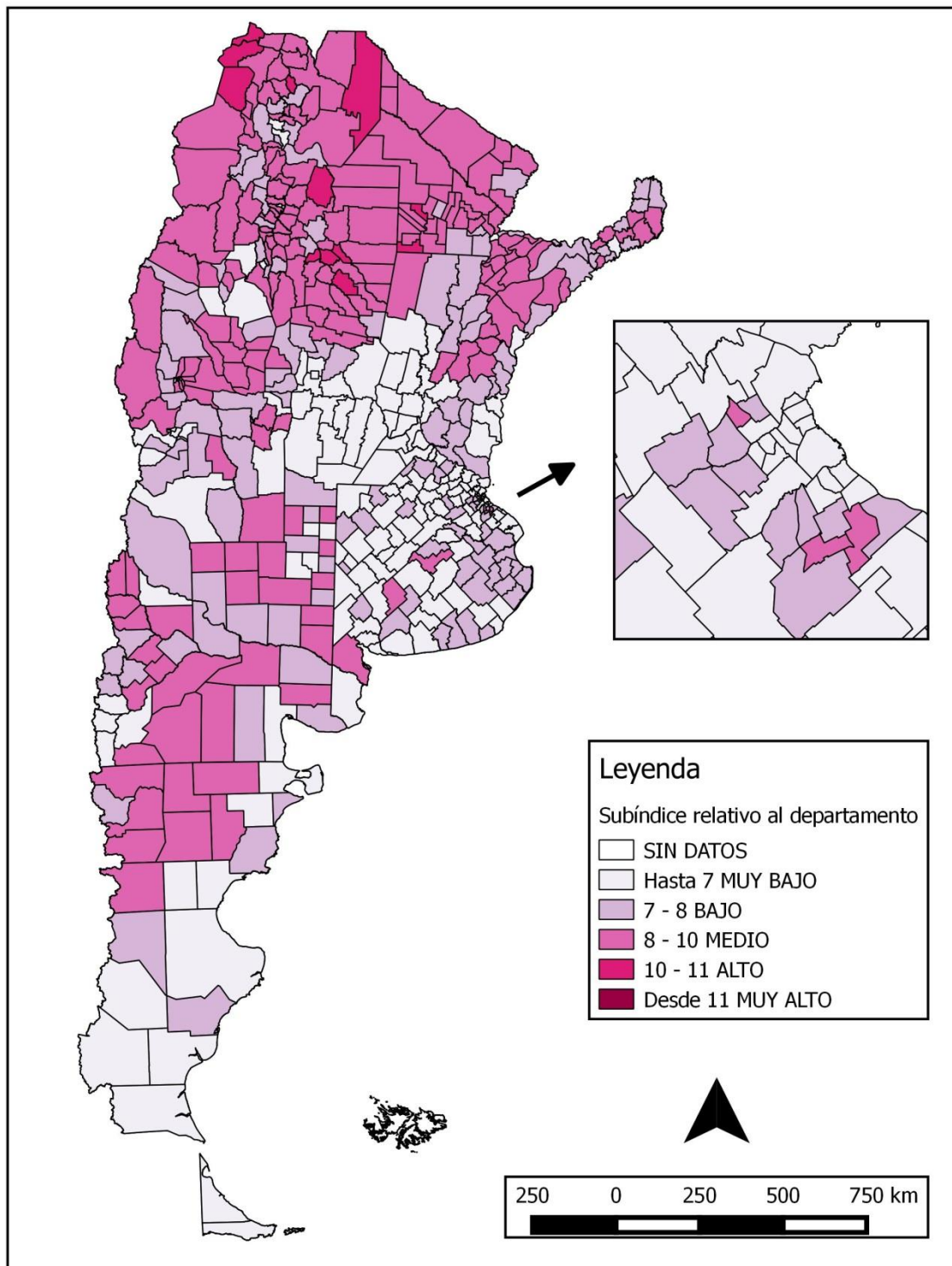
"Subíndice de condiciones habitacionales,
Censo 2010."



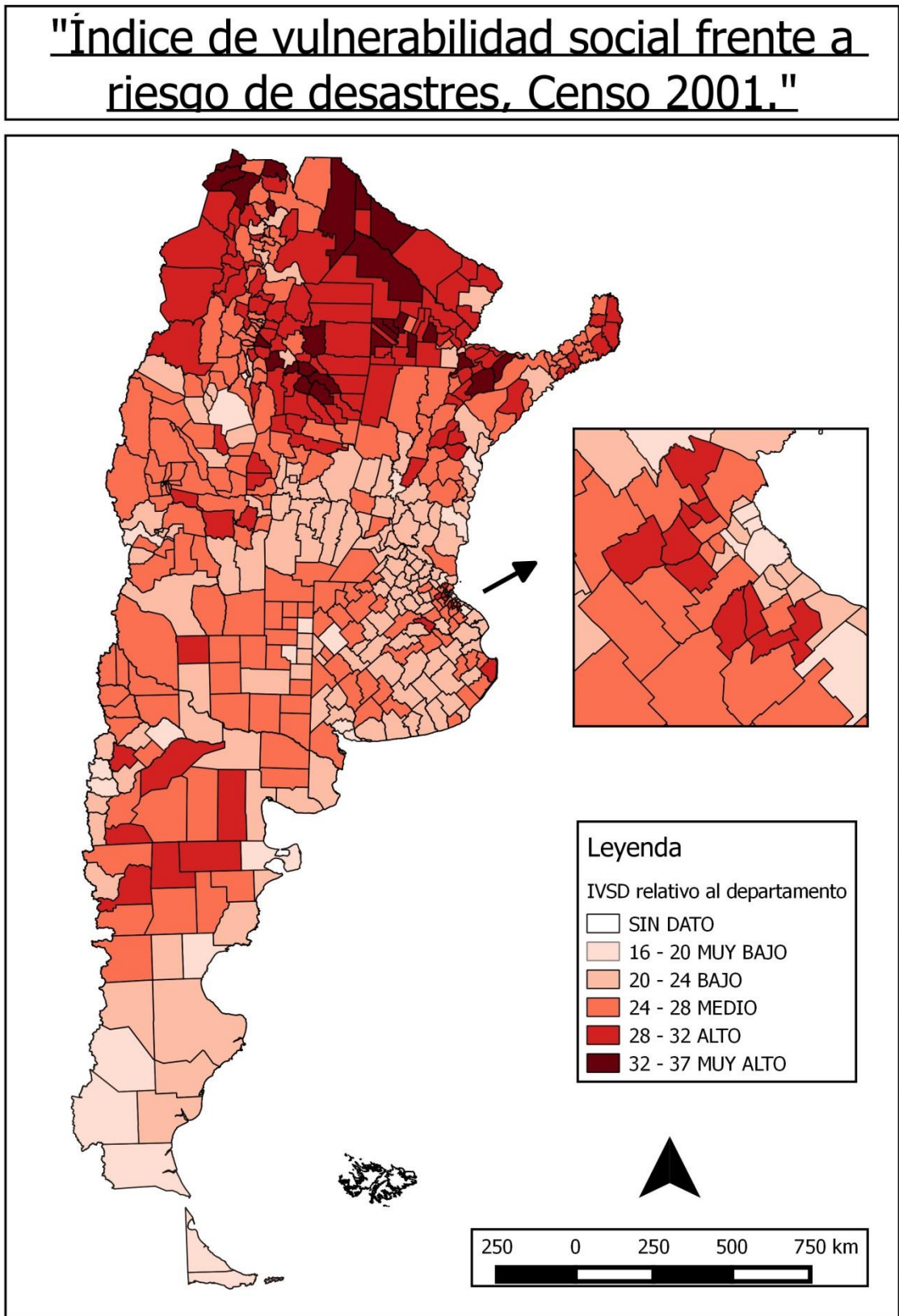
"Subíndice de condiciones económicas,
Censo 2001."



"Subíndice de condiciones económicas,
Censo 2001."



III.2.3. Departamentos Valores relativos – IVSD
Mapa 167 – IVSD en Valores Relativos 2001



"Índice de vulnerabilidad social frente a riesgo de desastres, Censo 2010."

