

Vulnerabilidad Social, Amenaza y Riesgo frente al Cambio Climático



Claudia E. Natenzon

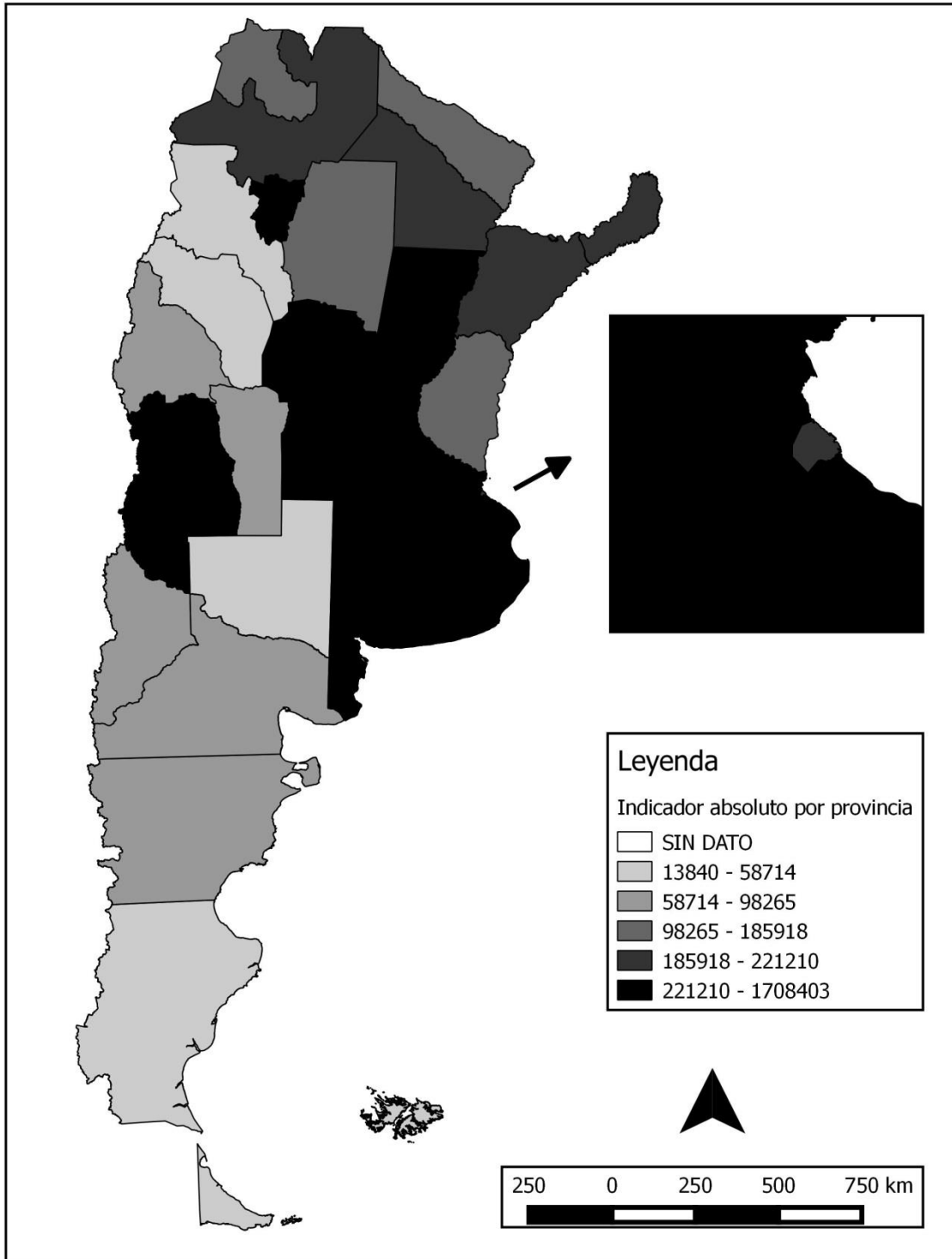
INFORME FINAL

Anexo II - Provincias

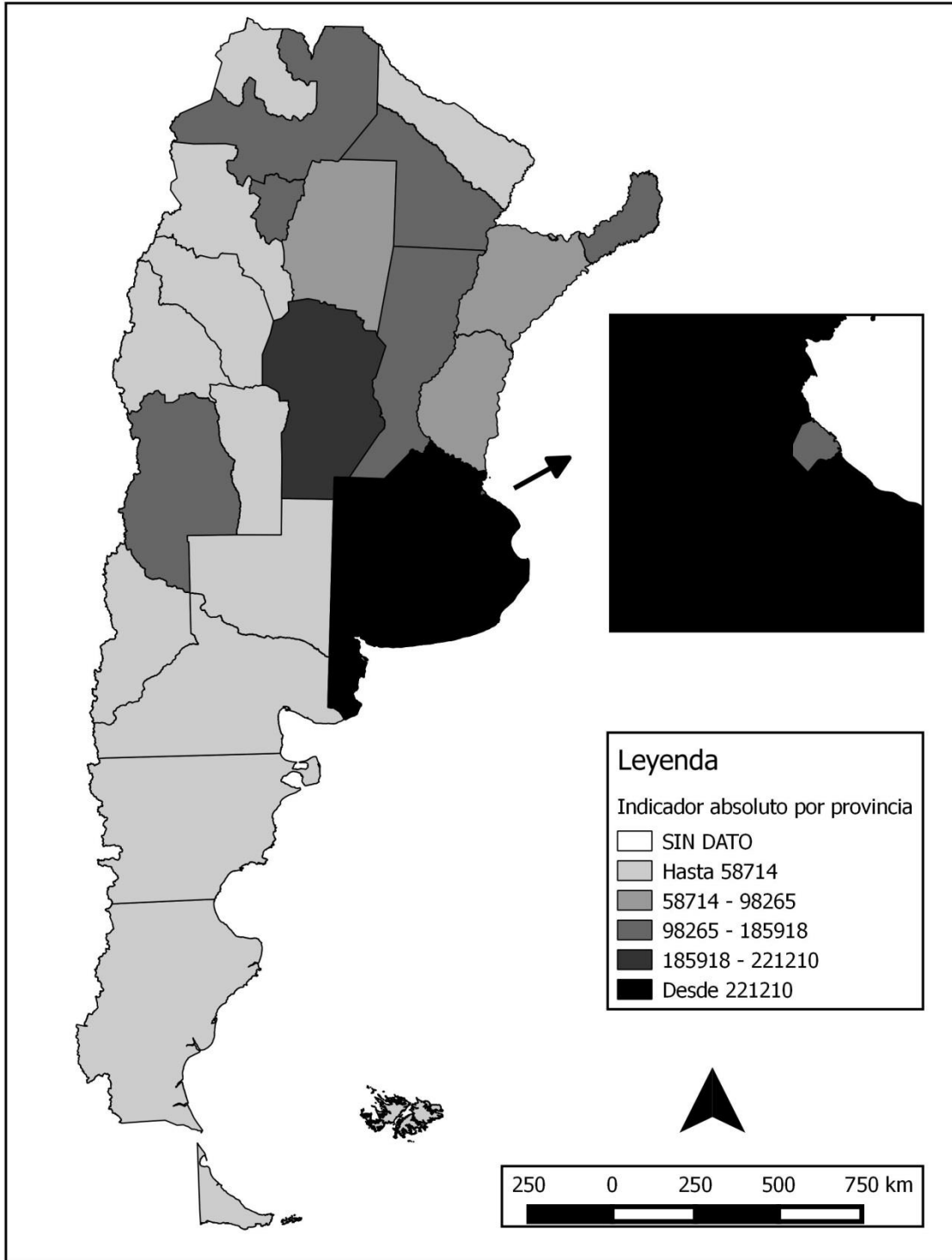
1	CONTENIDO	
2		
3	1
4	7. ANEXO II – IVSD POR PROVINCIAS.....	3
5	II.1. Provincias - Valores absolutos	3
6	II.1.1. Provincias Valores absolutos – Indicadores	3
7	II.1.2. Provincias Valores absolutos – Sub-índices.....	23
8	II.1.3. Provincias Valores absolutos – IVSD	29
9	II.2. Provincias - Valores relativos.....	31
10	II.2.1. Provincias Valores relativos – Indicadores	31
11	II.2.2. Provincias Valores relativos – Sub-índices.....	51
12	II.2.3. Provincias Valores relativos – IVSD	57
13		
14		
15		

16 7. ANEXO II – IVSD POR PROVINCIAS
17 II.1. Provincias - Valores absolutos
18 II.1.1. Provincias Valores absolutos – Indicadores
19 Mapa 57 – Analfabetismo valores absolutos 2001

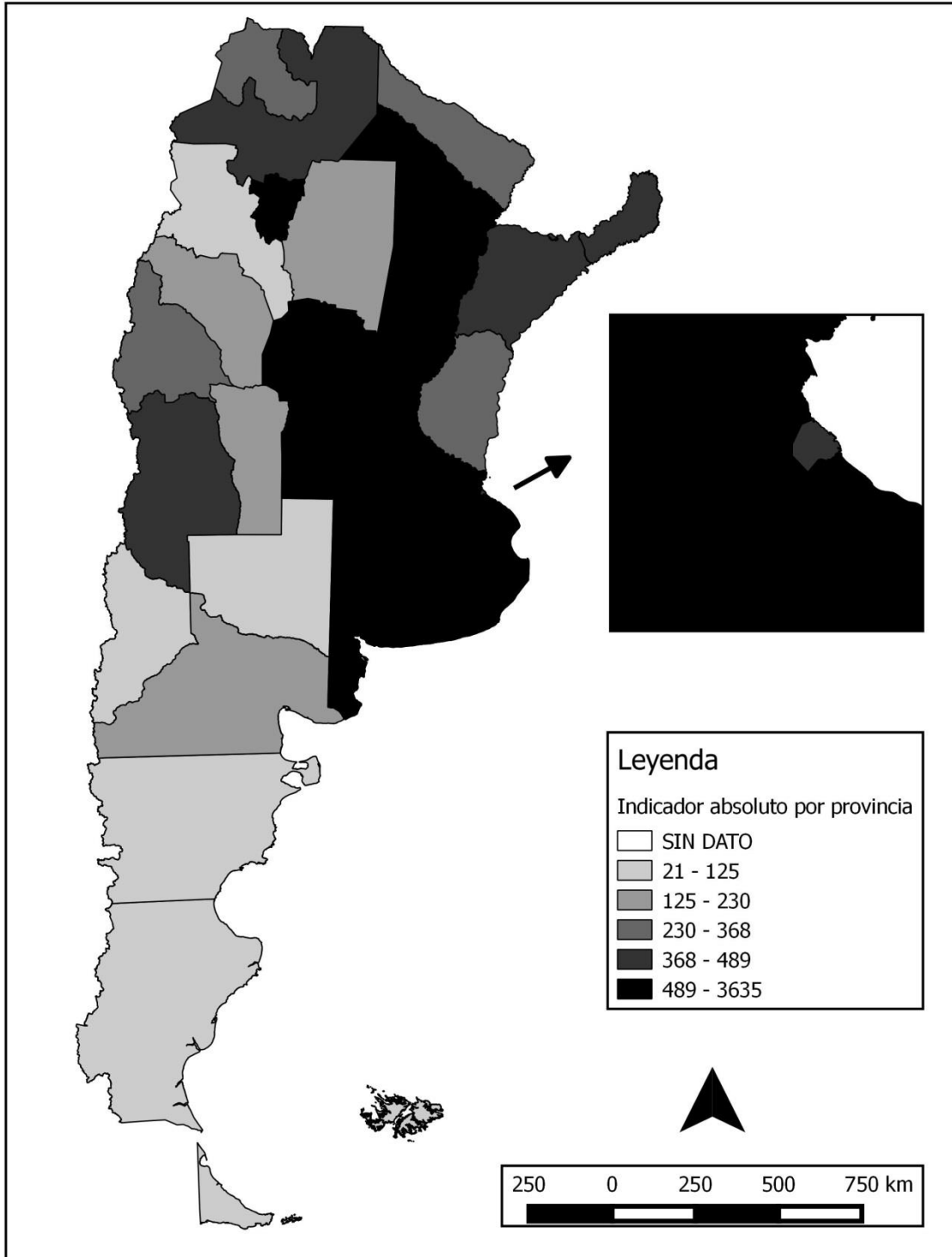
"Población analfabeta, Censo 2001."



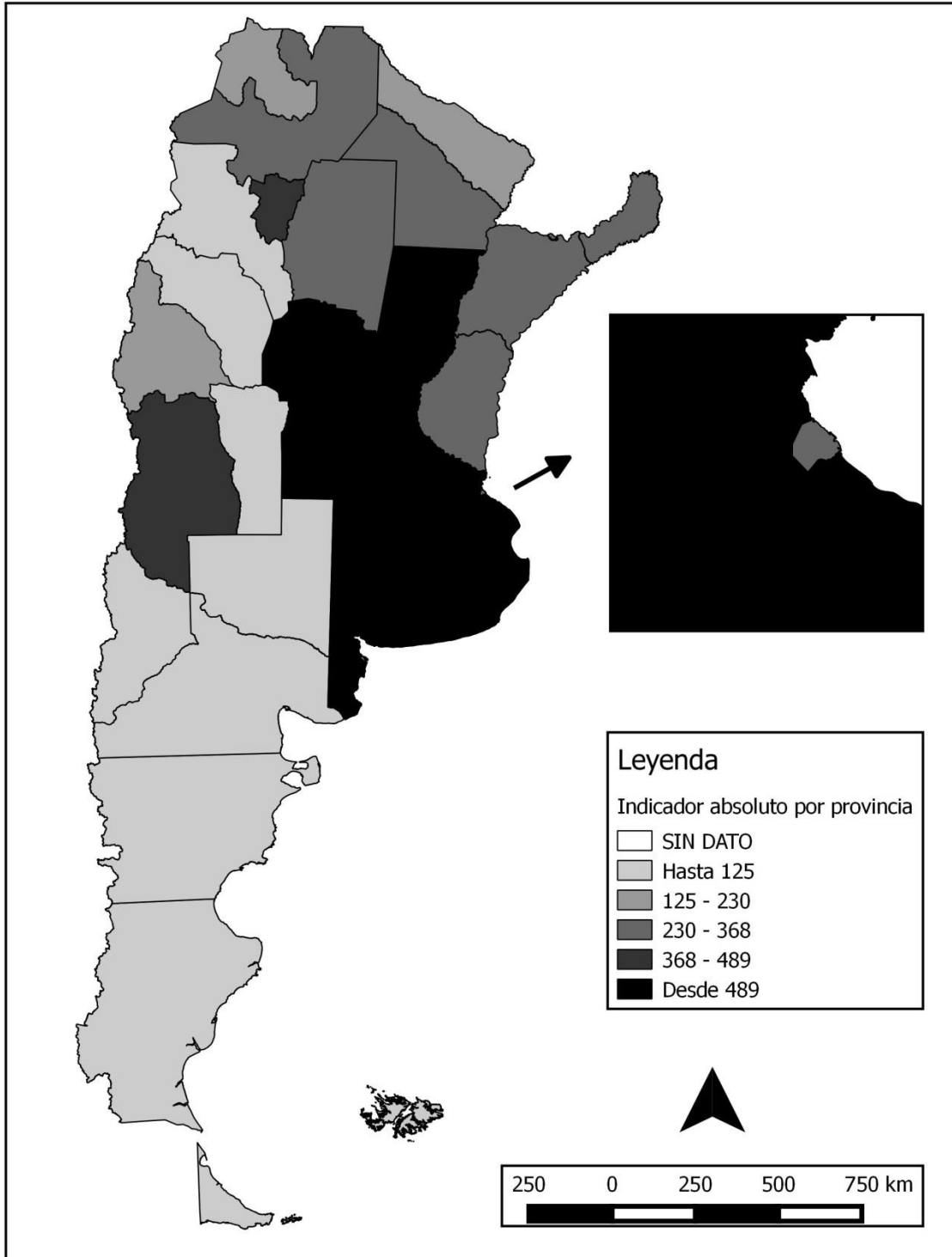
"Población analfabeta, Censo 2010."



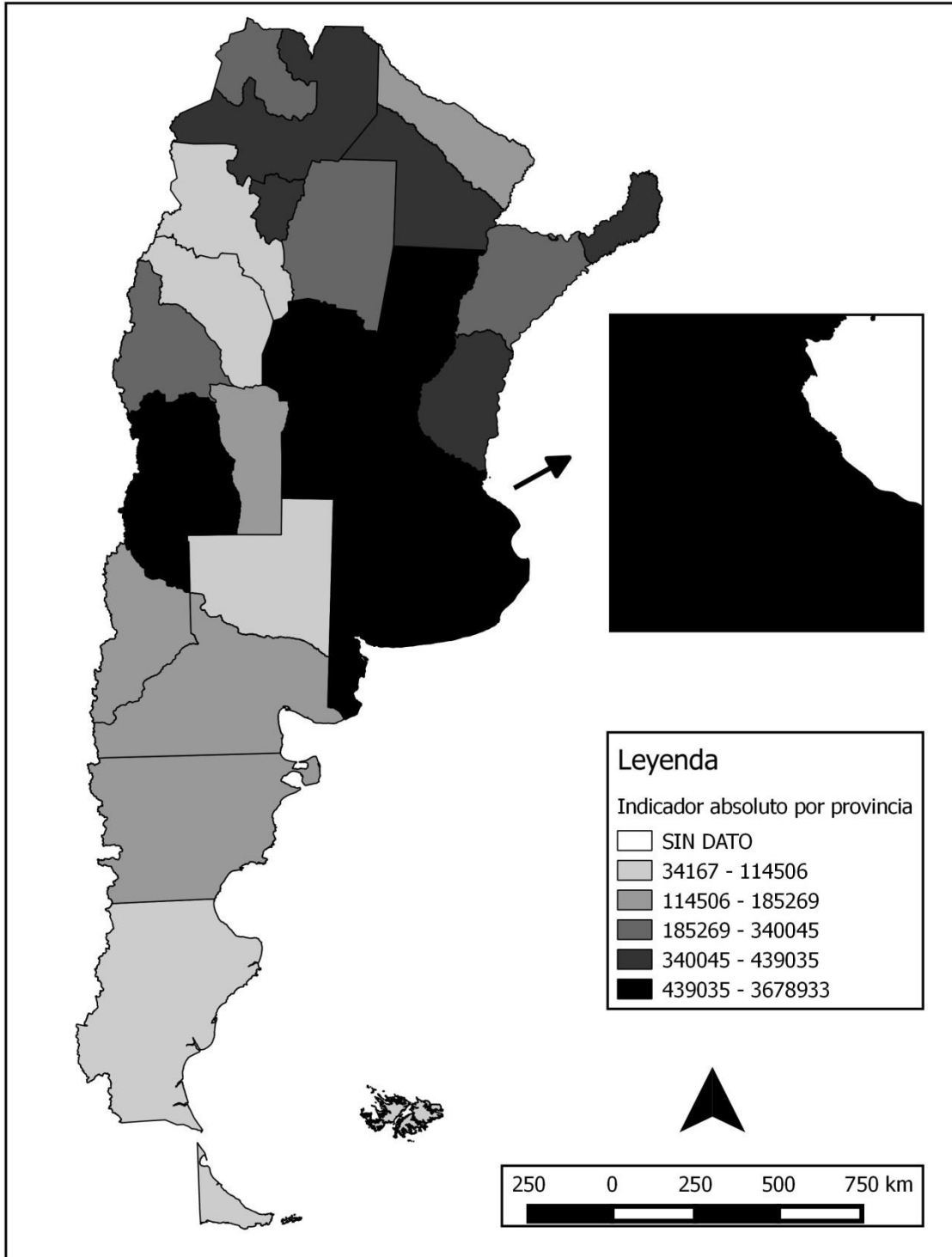
"Mortalidad infantil, Censo 2001."



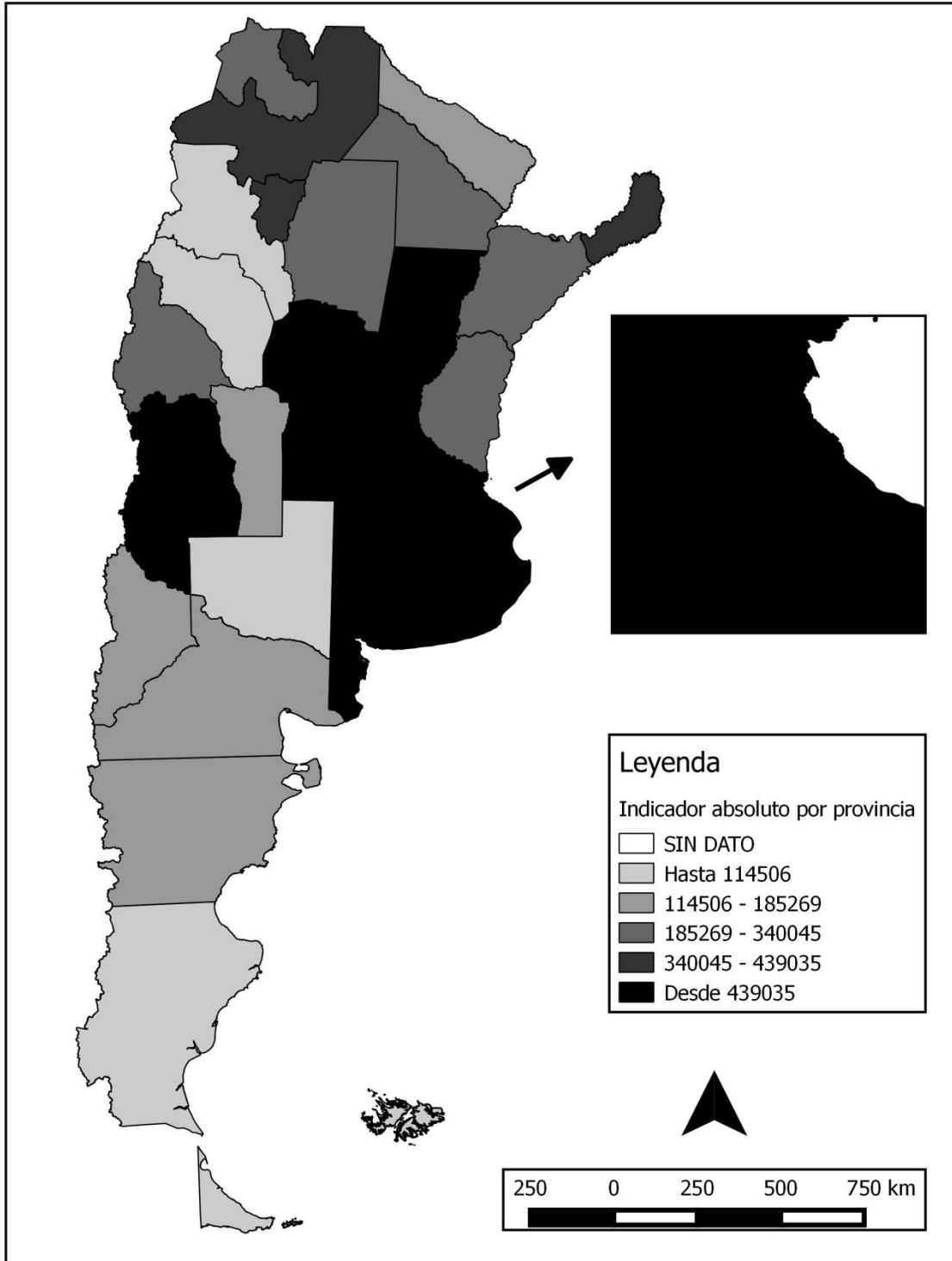
"Mortalidad infantil, Censo 2010."

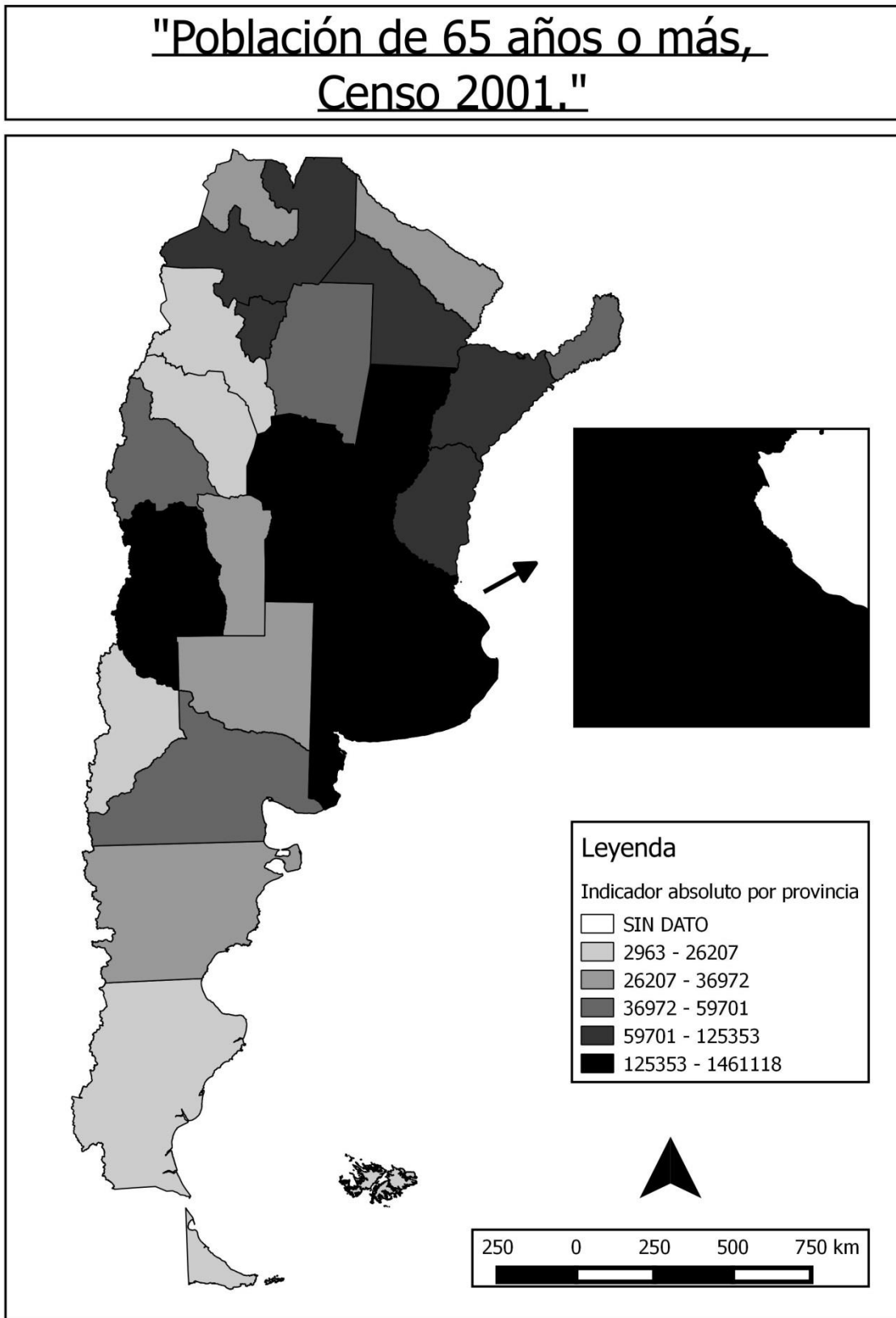


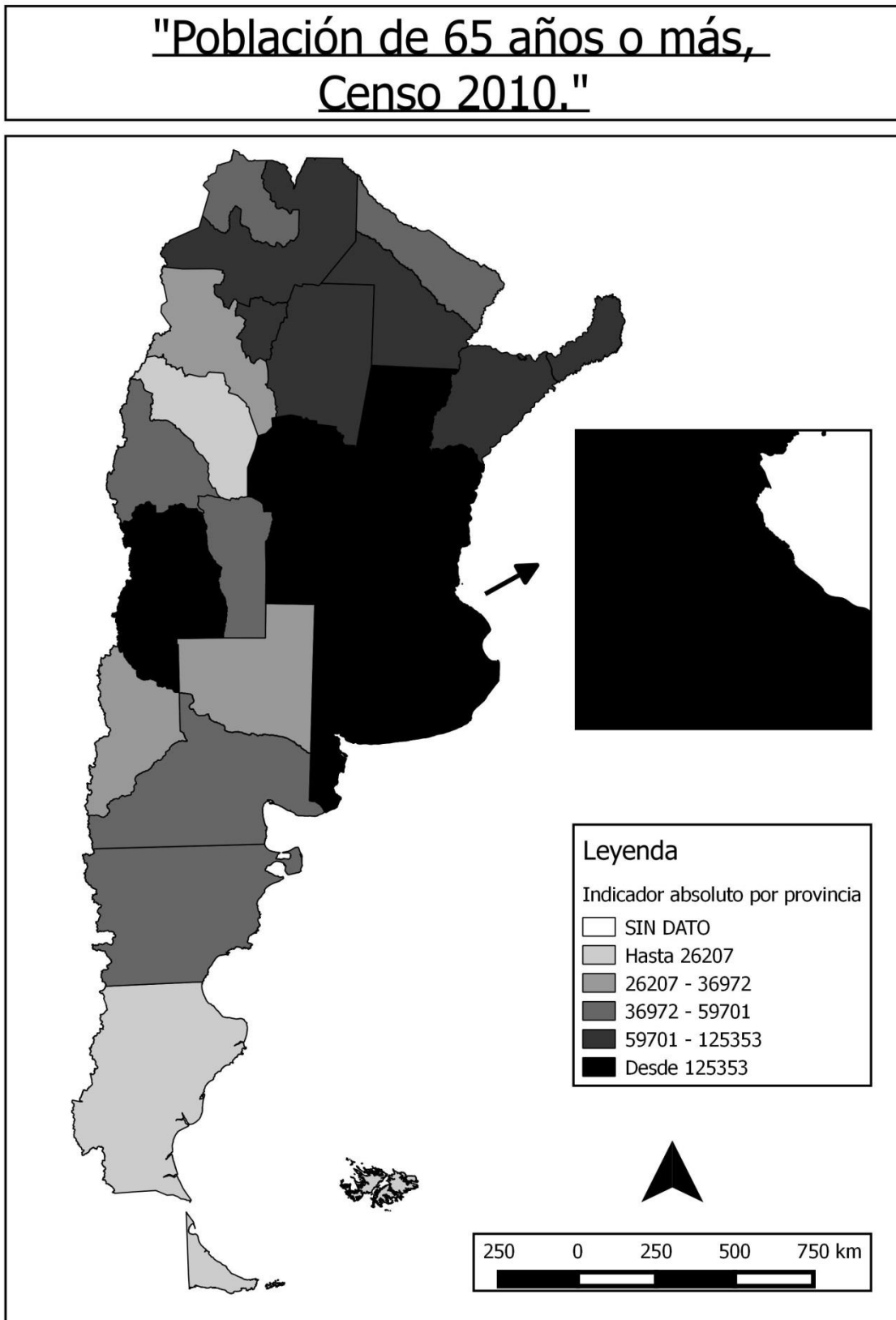
"Población de 0 a 14 años, Censo 2001."



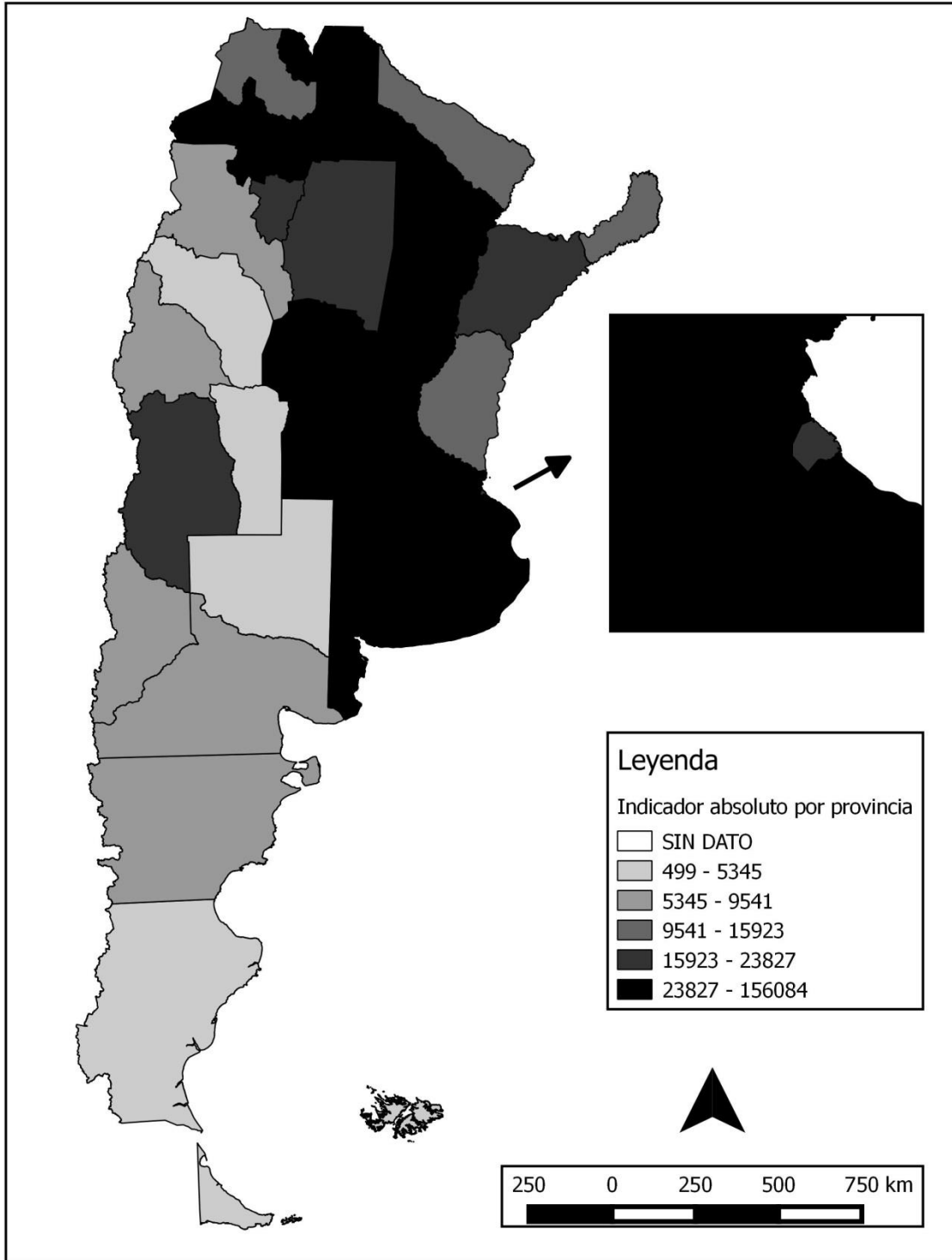
"Población de 0 a 14 años, Censo 2010."



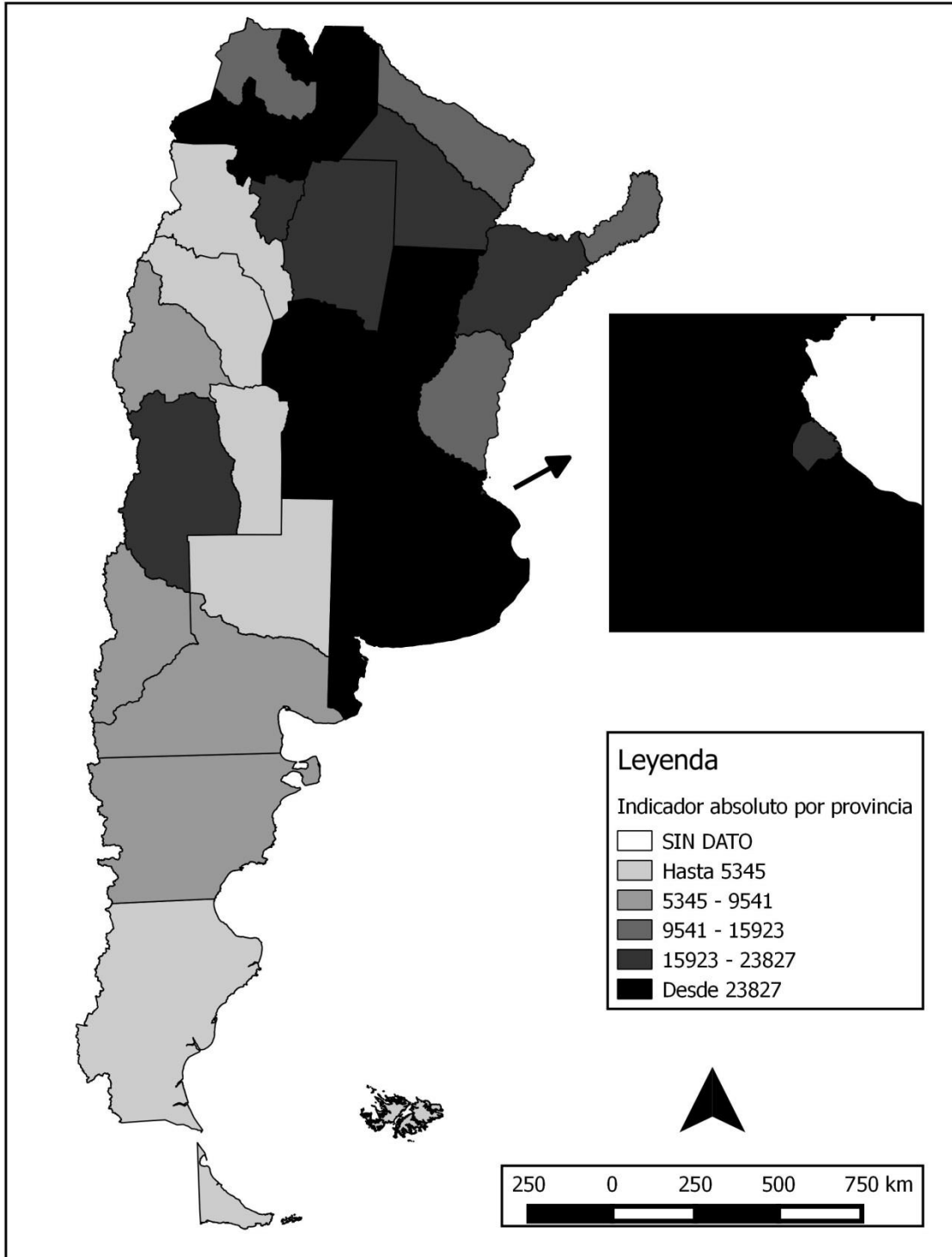




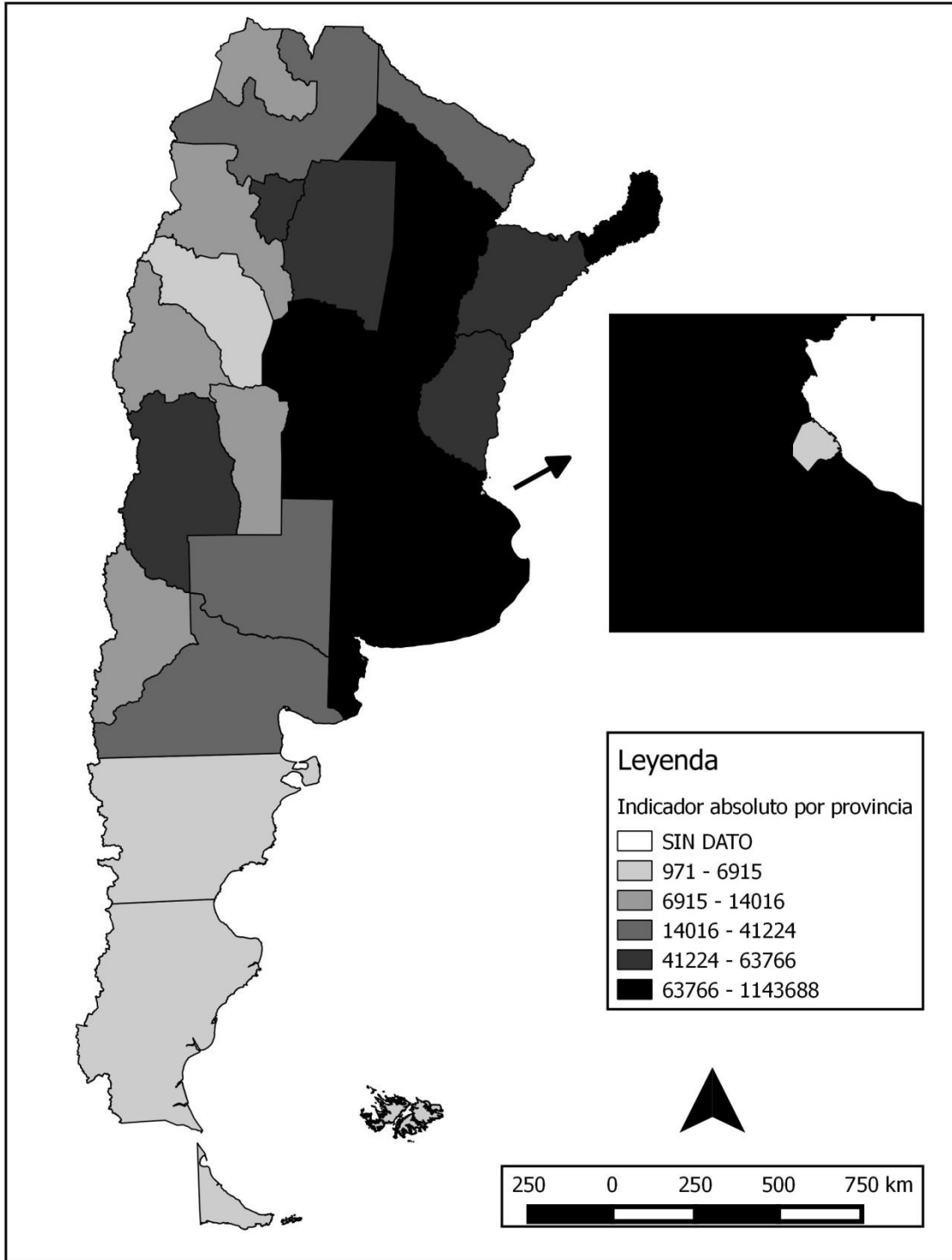
"Hacinamiento crítico, Censo 2001."



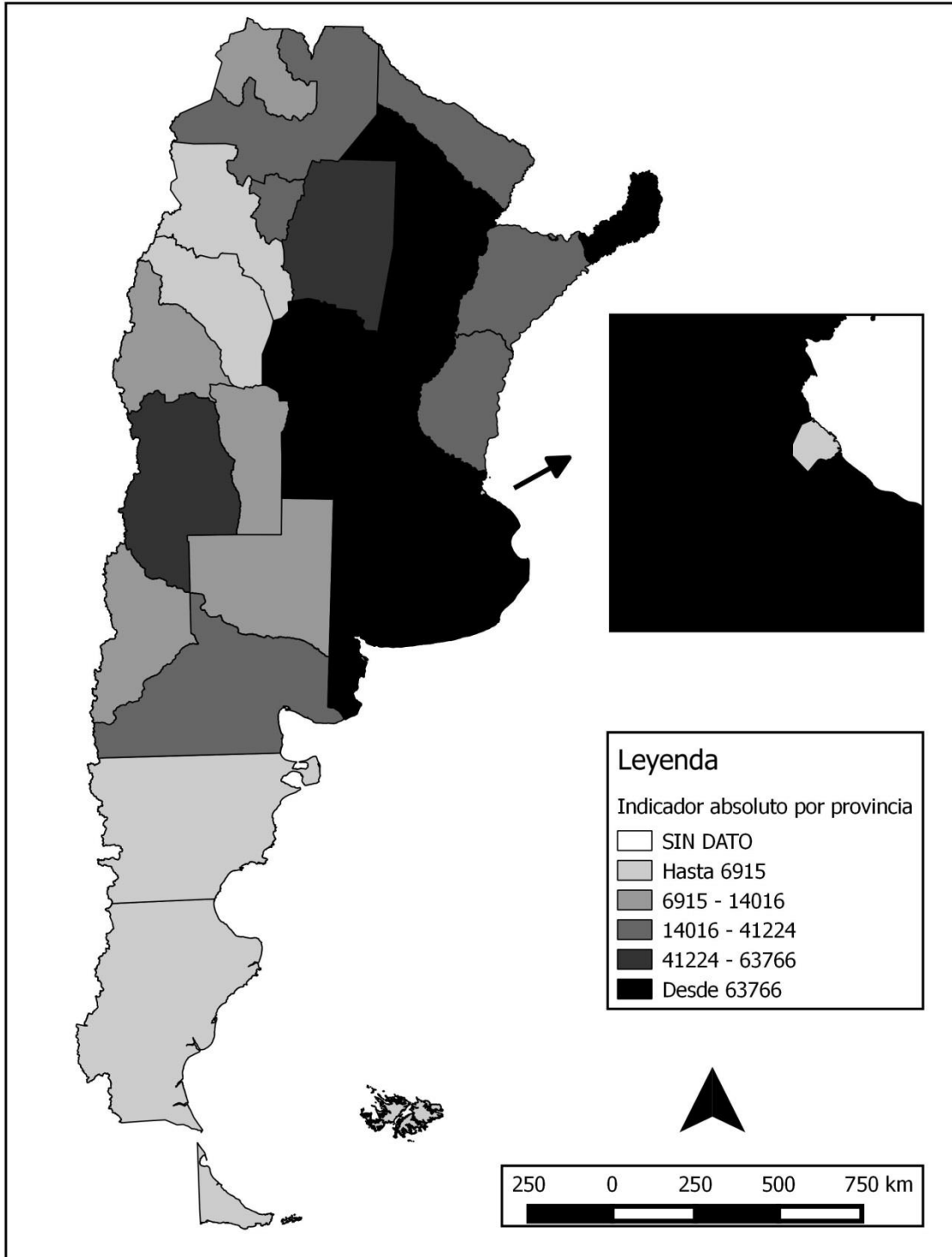
"Hacinamiento crítico, Censo 2010."



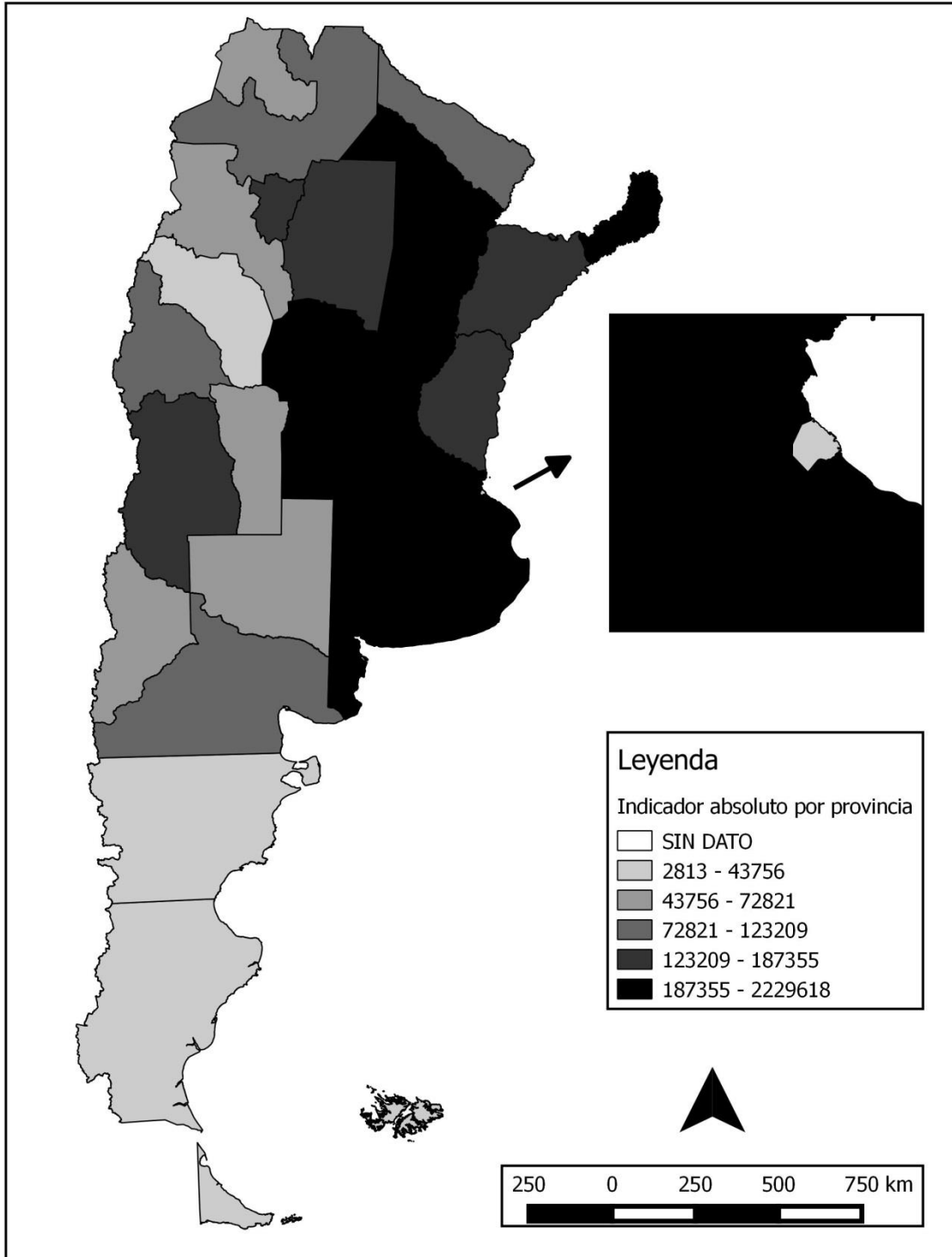
**"Hogares sin acceso a red pública de agua,
Censo 2001."**



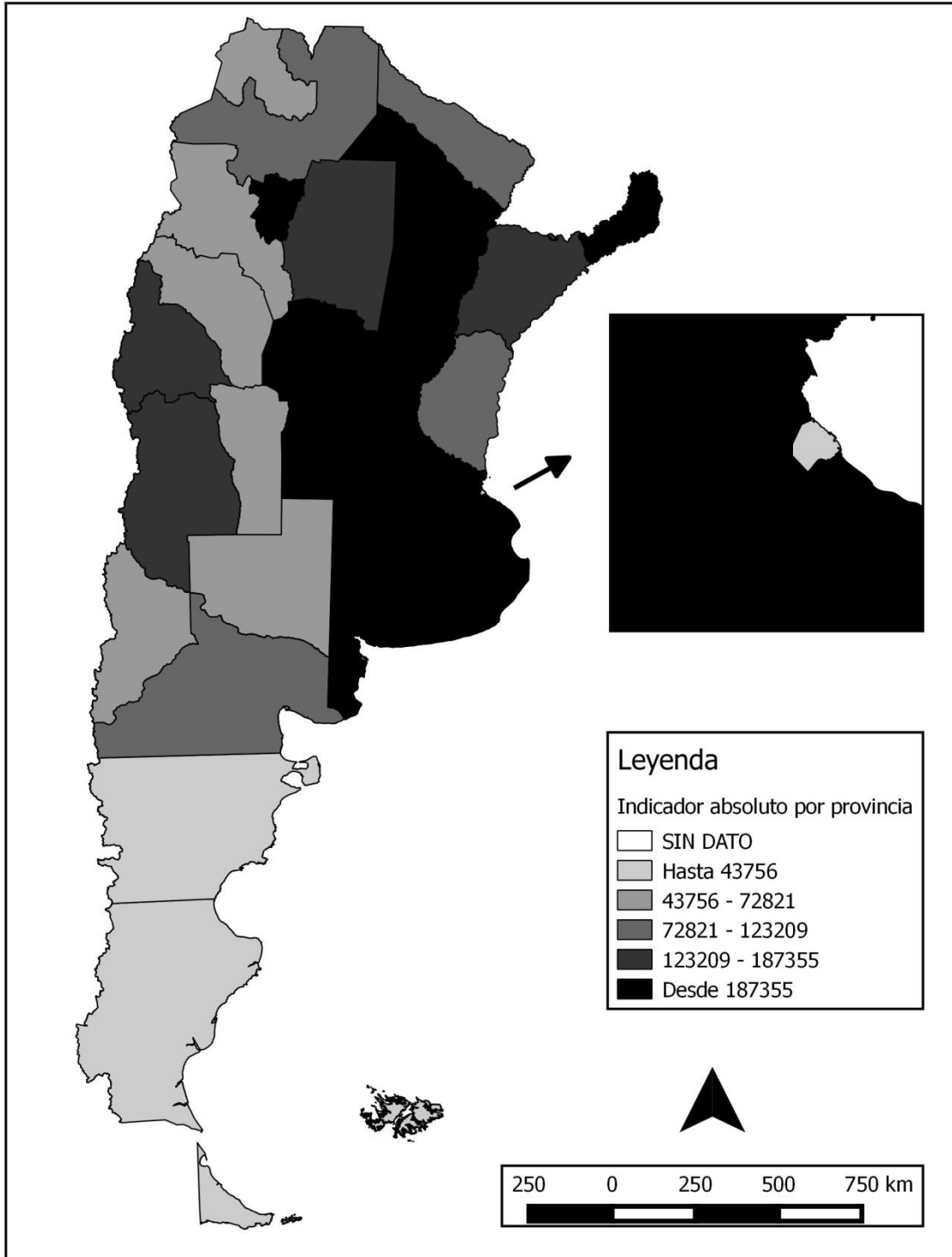
**"Hogares sin acceso a red pública de agua,
Censo 2010."**



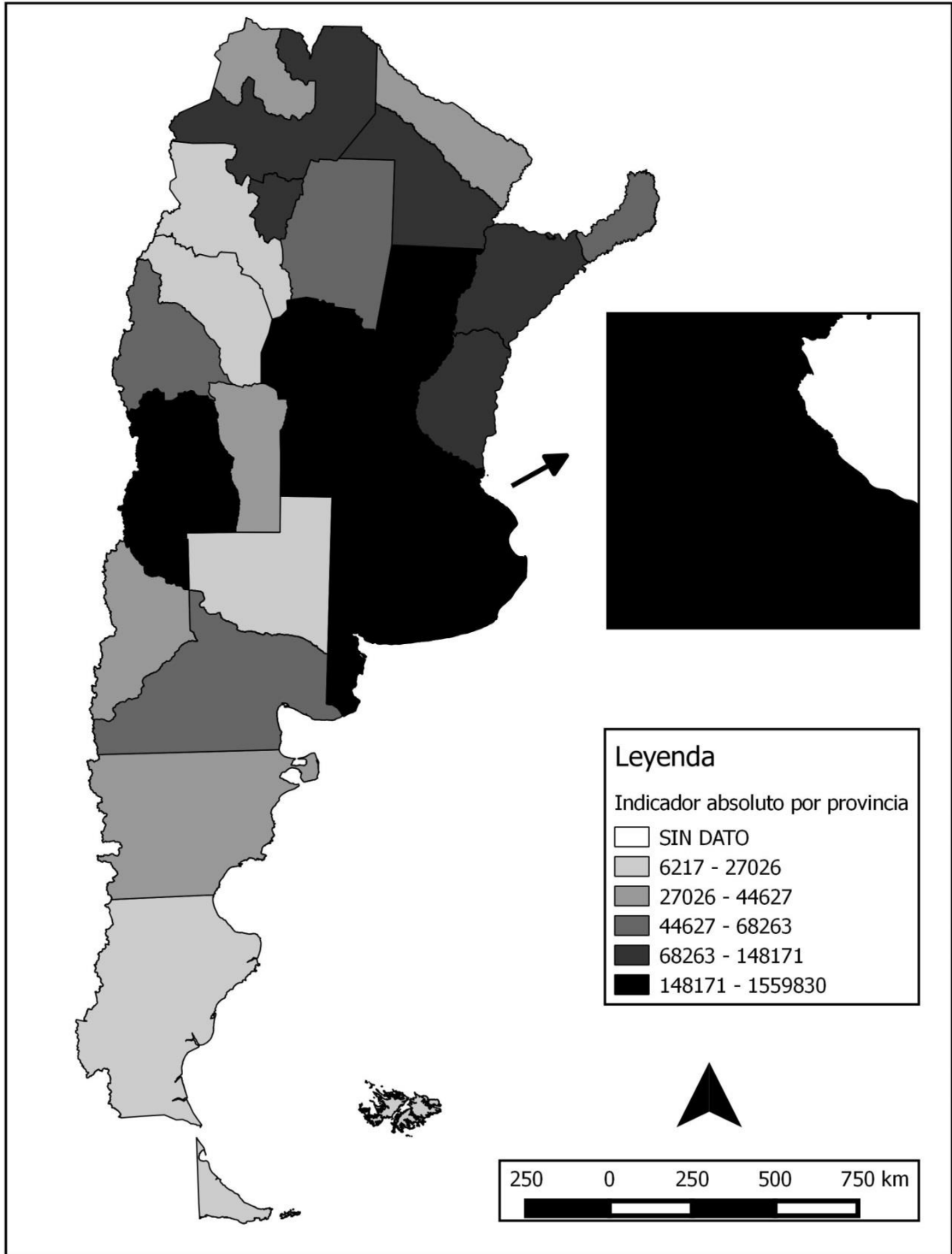
"Hogares sin acceso a red cloacal,
Censo 2001."



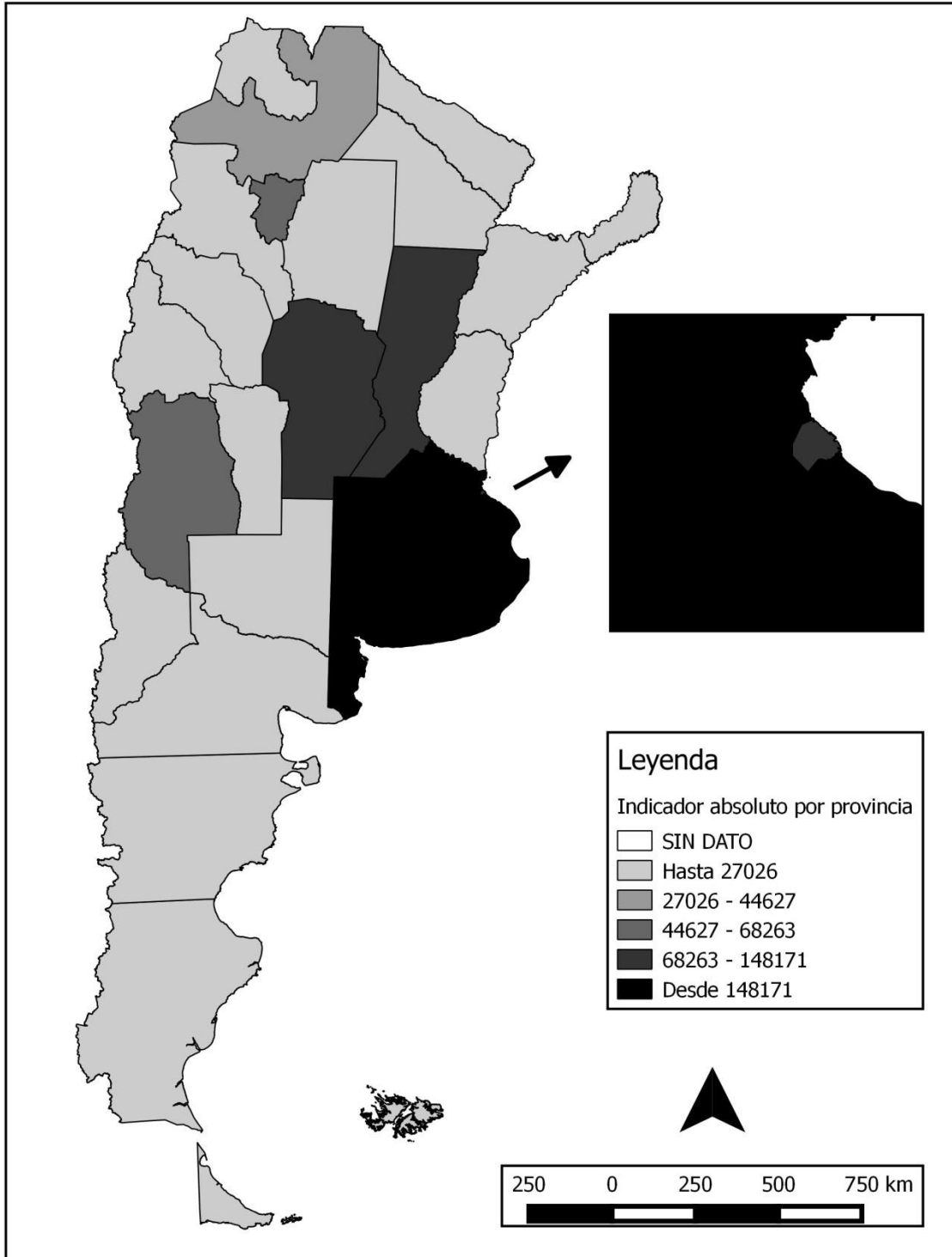
"Hogares sin acceso a red cloacal,
Censo 2010."



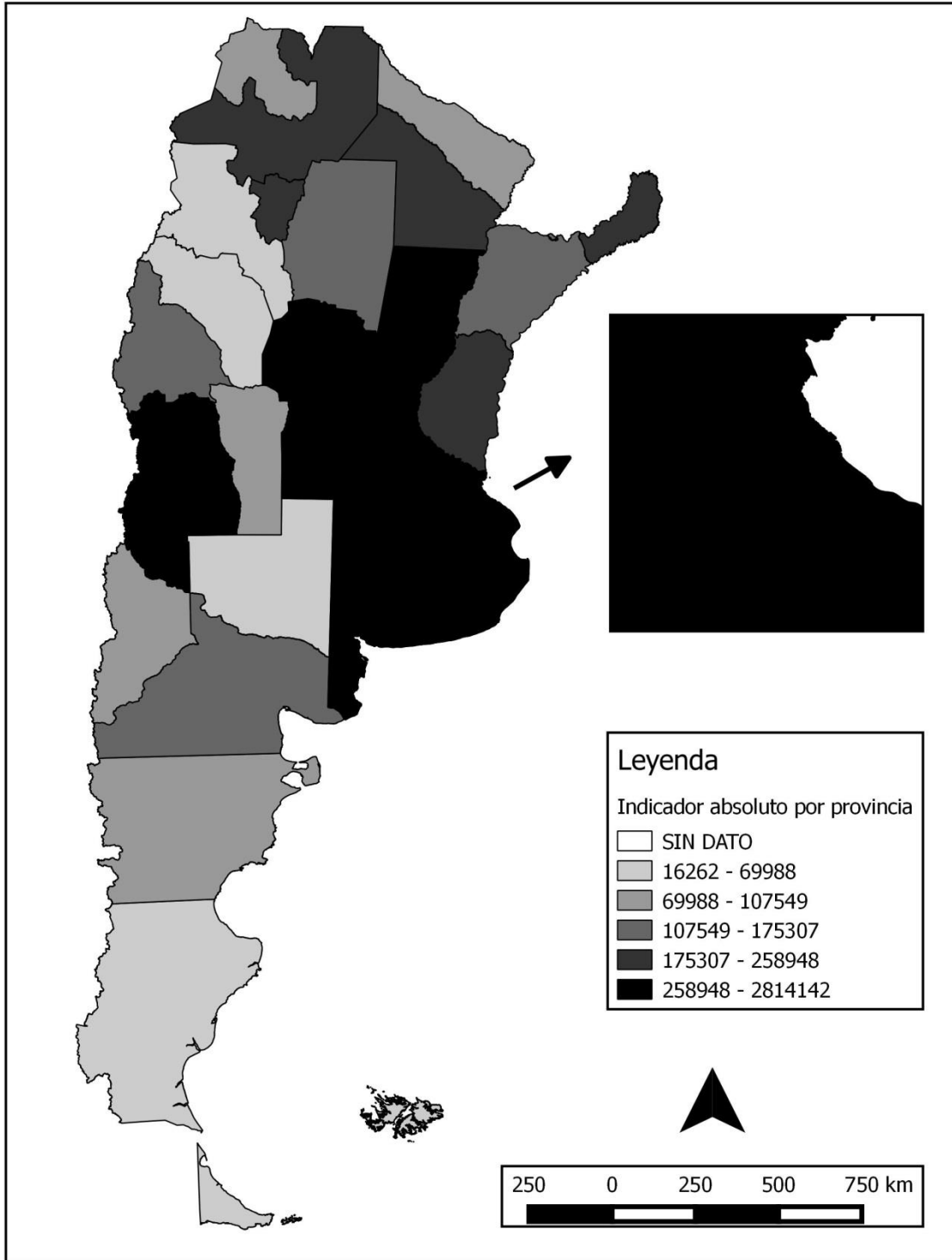
"Población desocupada, Censo 2001."



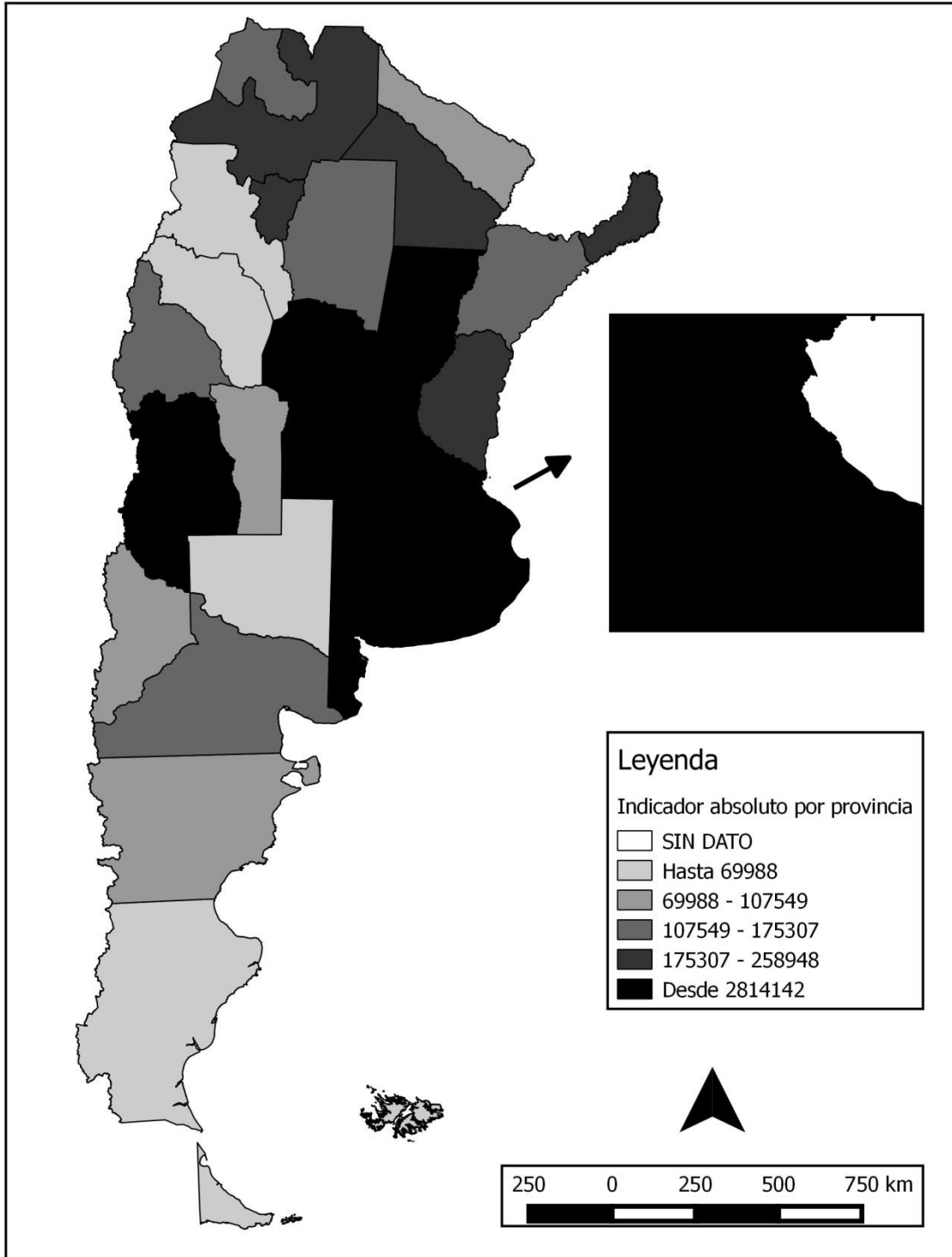
"Población desocupada, Censo 2010."



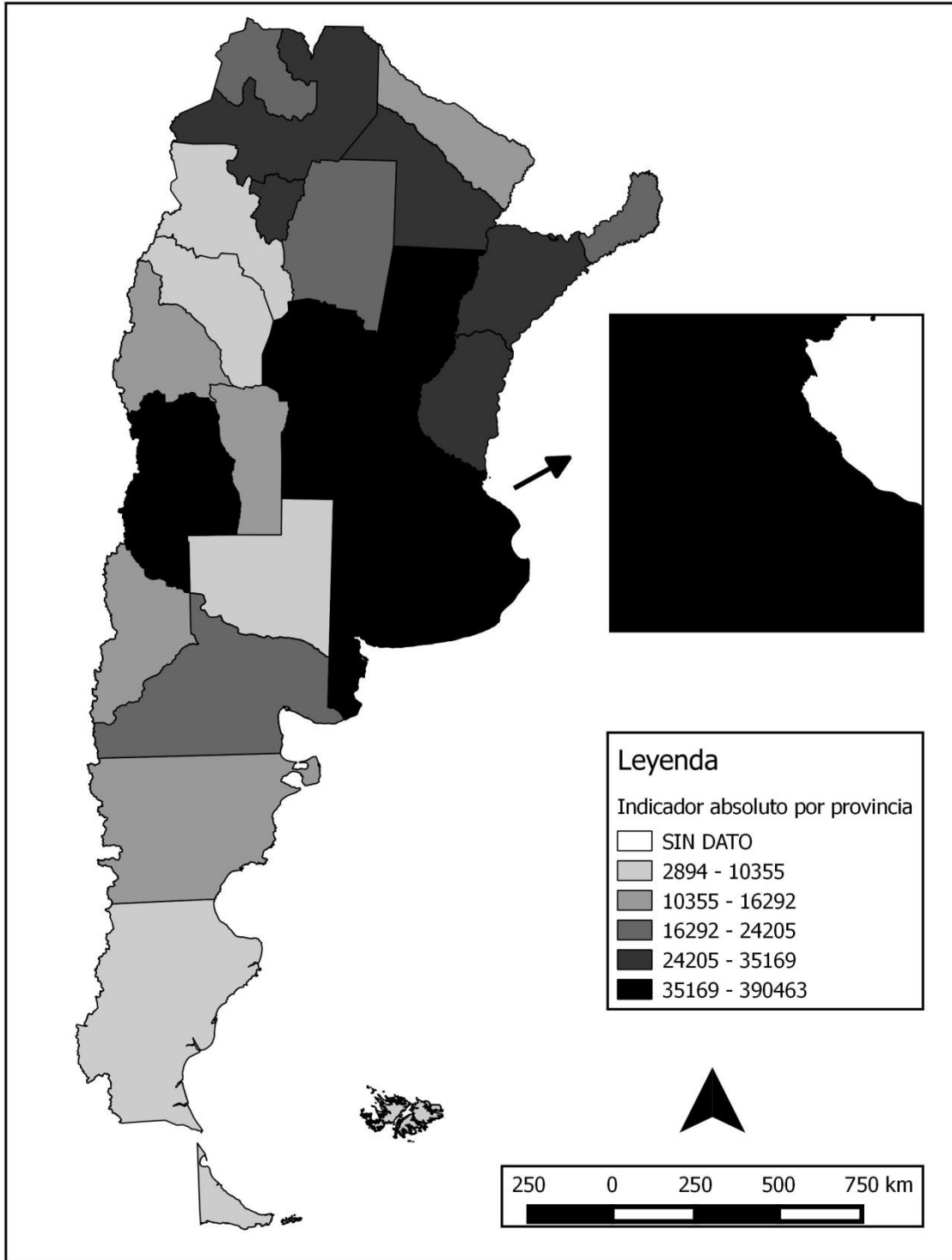
"Nivel educativo del jefe de hogar,
Censo 2001."



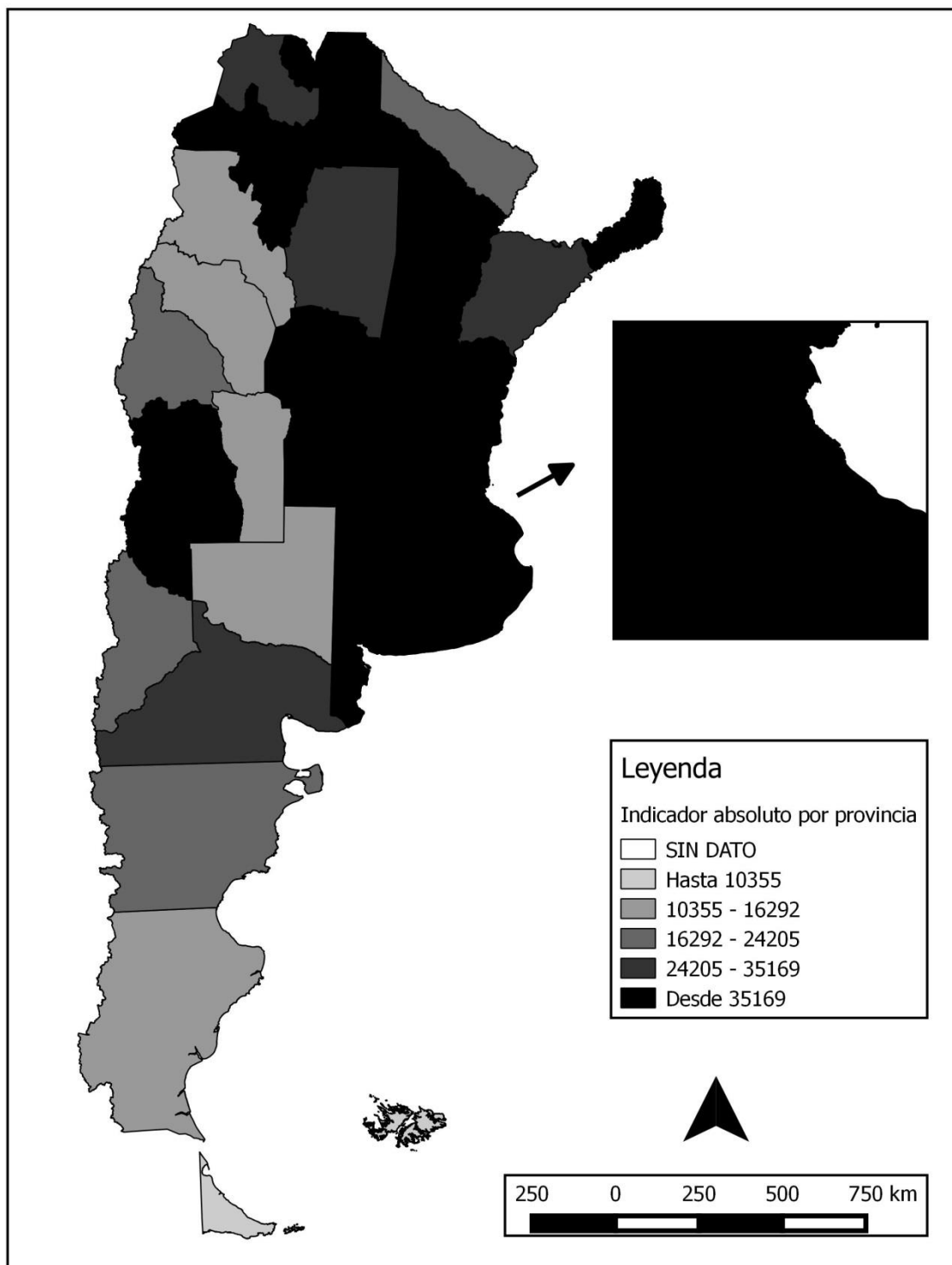
"Nivel educativo del jefe de hogar,
Censo 2010."



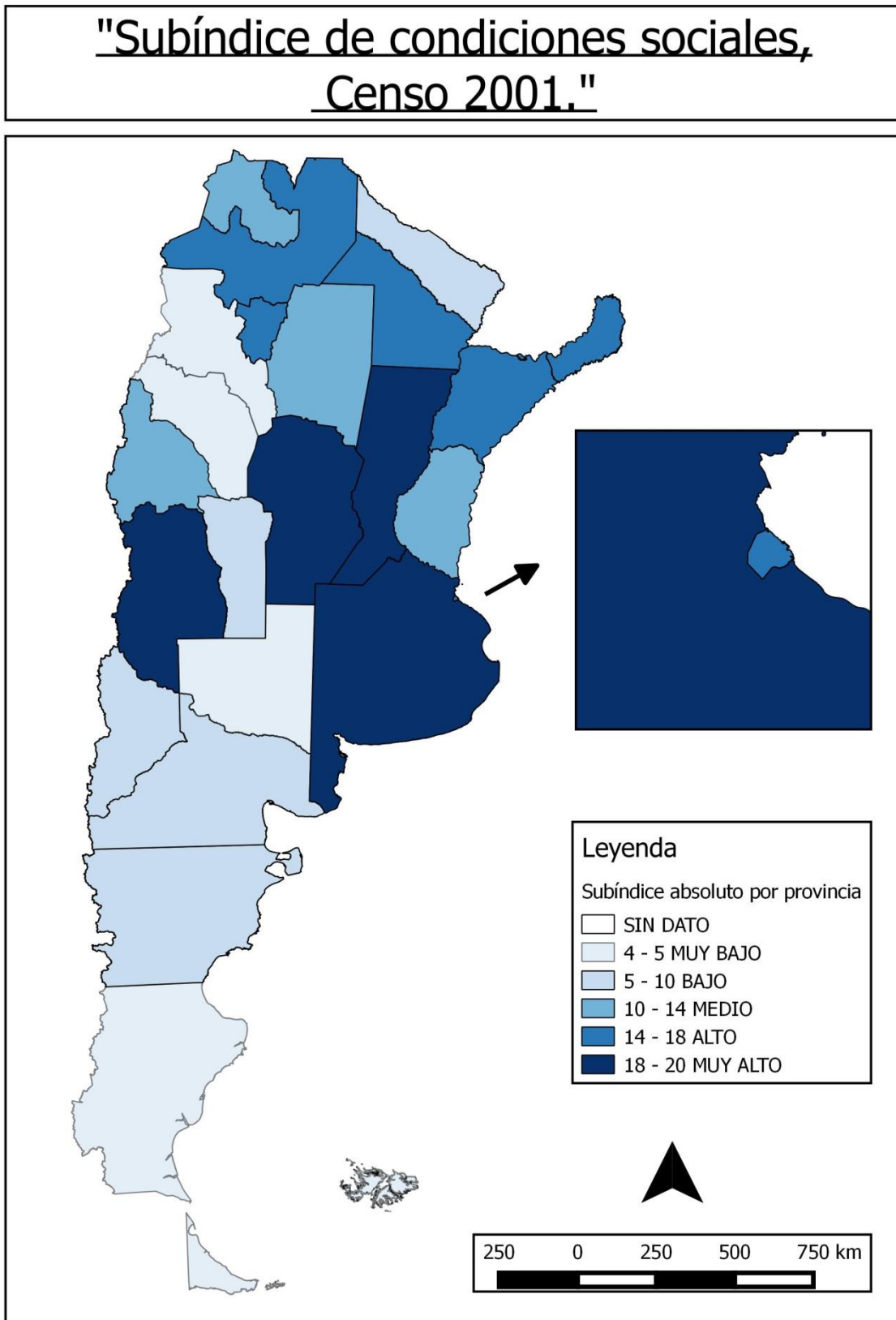
"Hogares de núcleo incompleto,
Censo 2001."



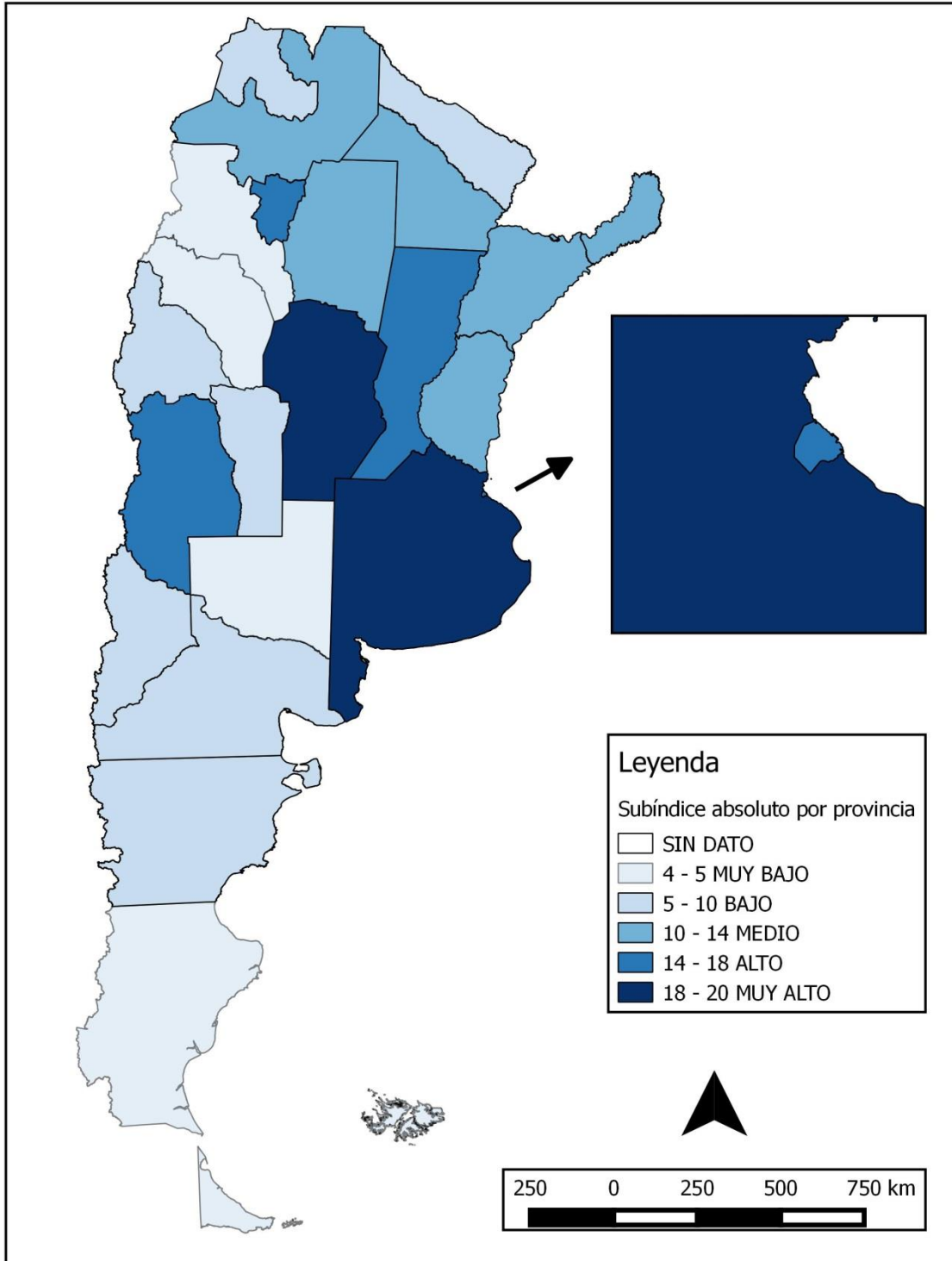
"Hogares de núcleo incompleto,
Censo 2010."



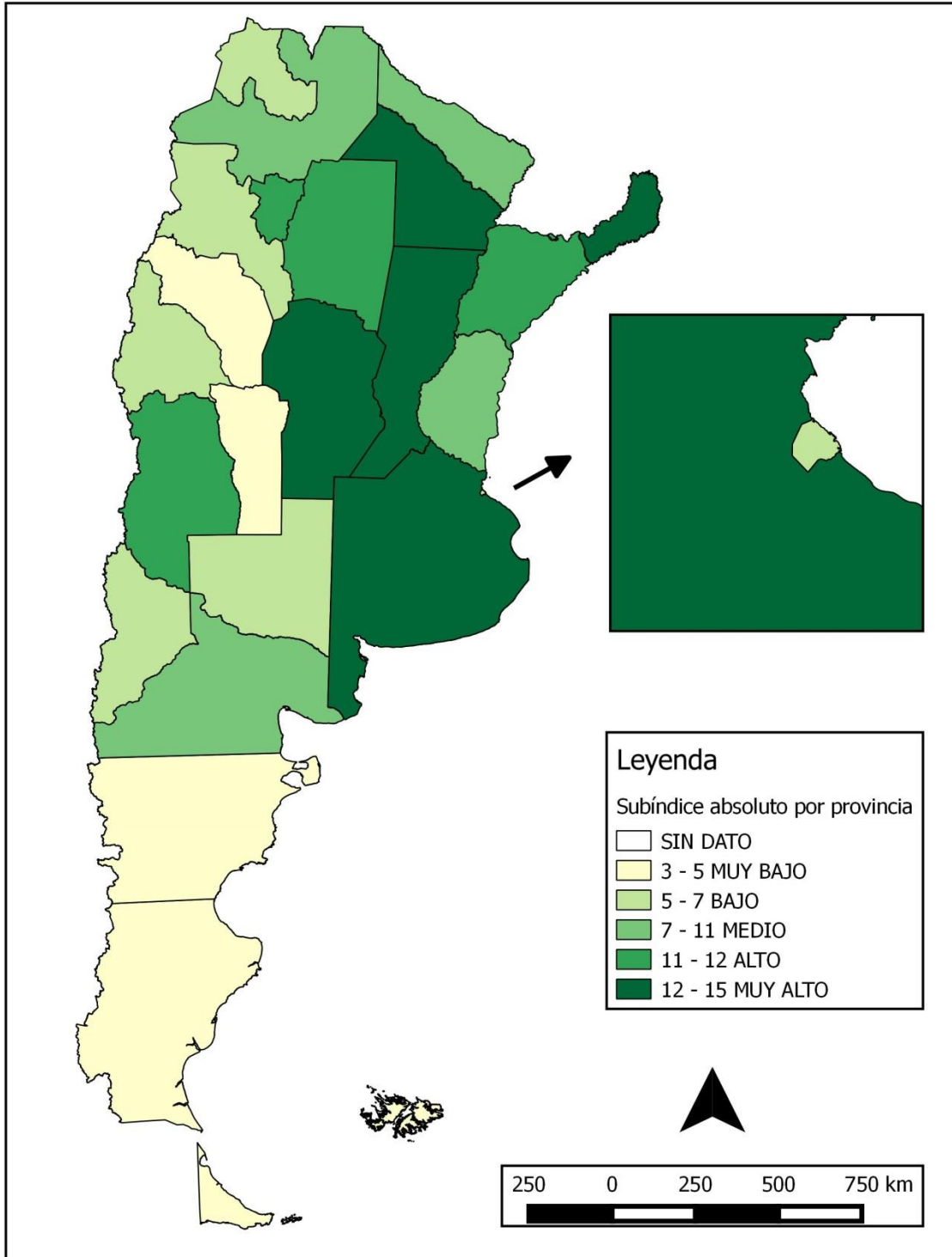
Mapa 77 – Sub Índice Absoluto de VS Condiciones Sociales 2001



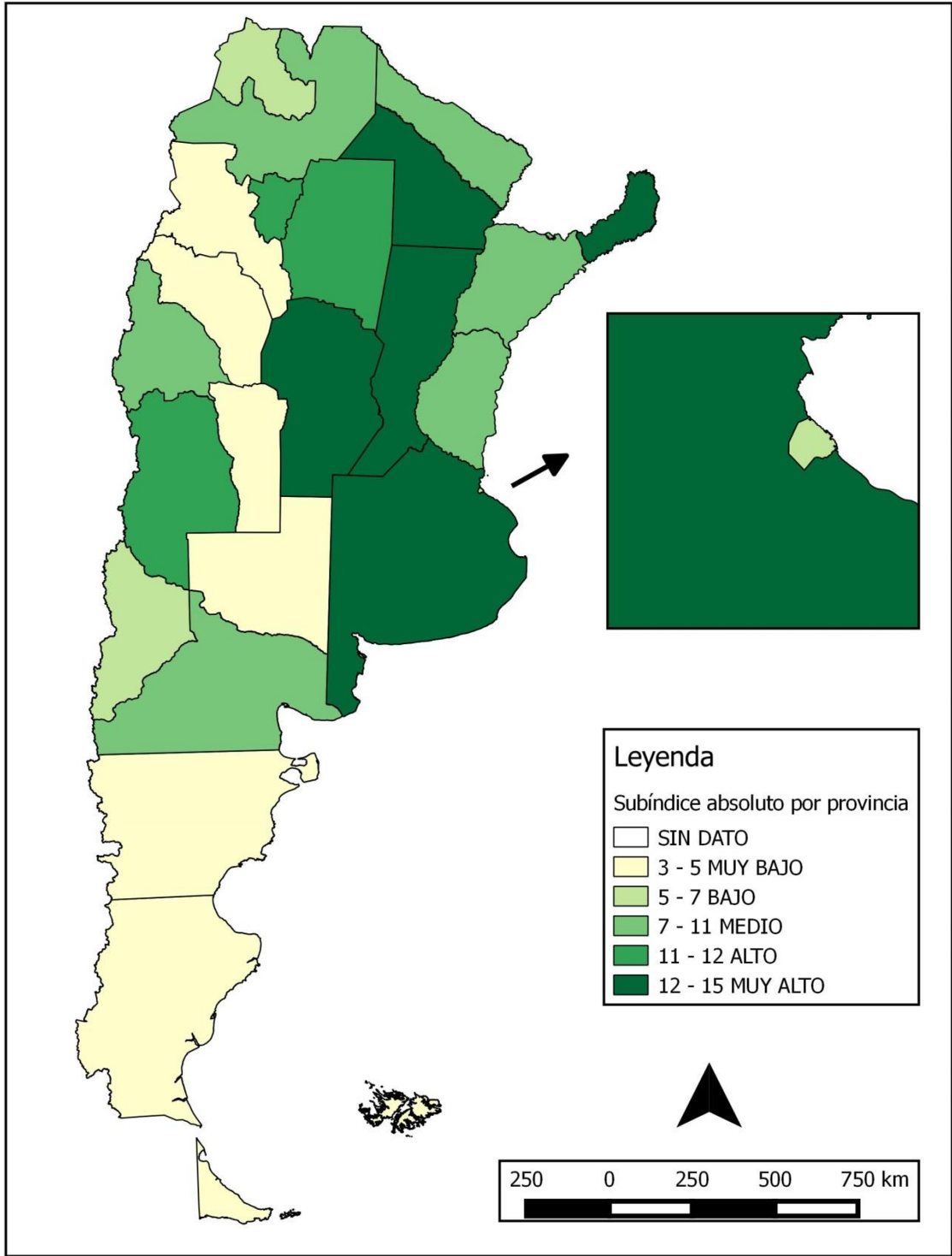
"Subíndice de condiciones sociales,
Censo 2010."



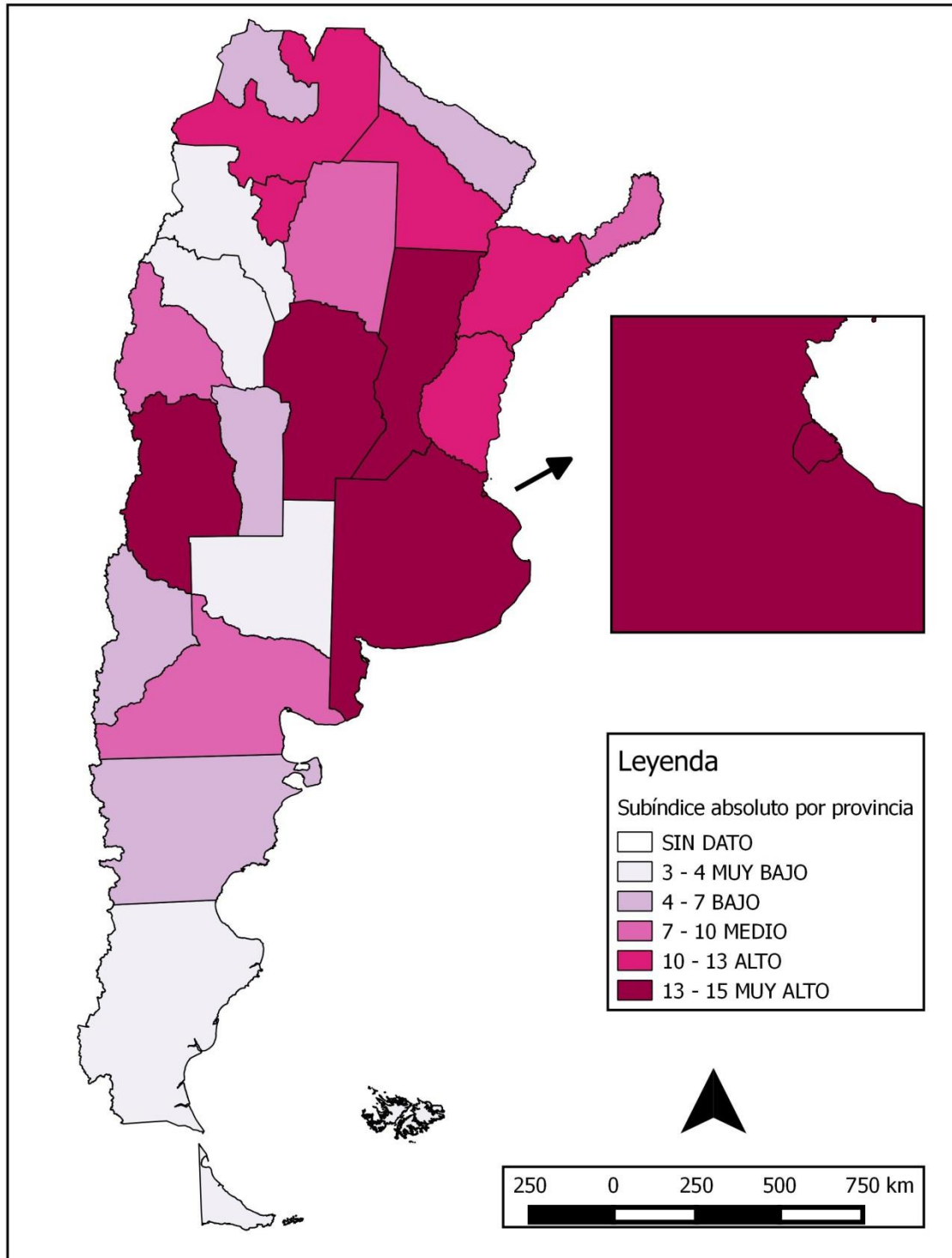
"Subíndice de condiciones habitacionales,
Censo 2001."



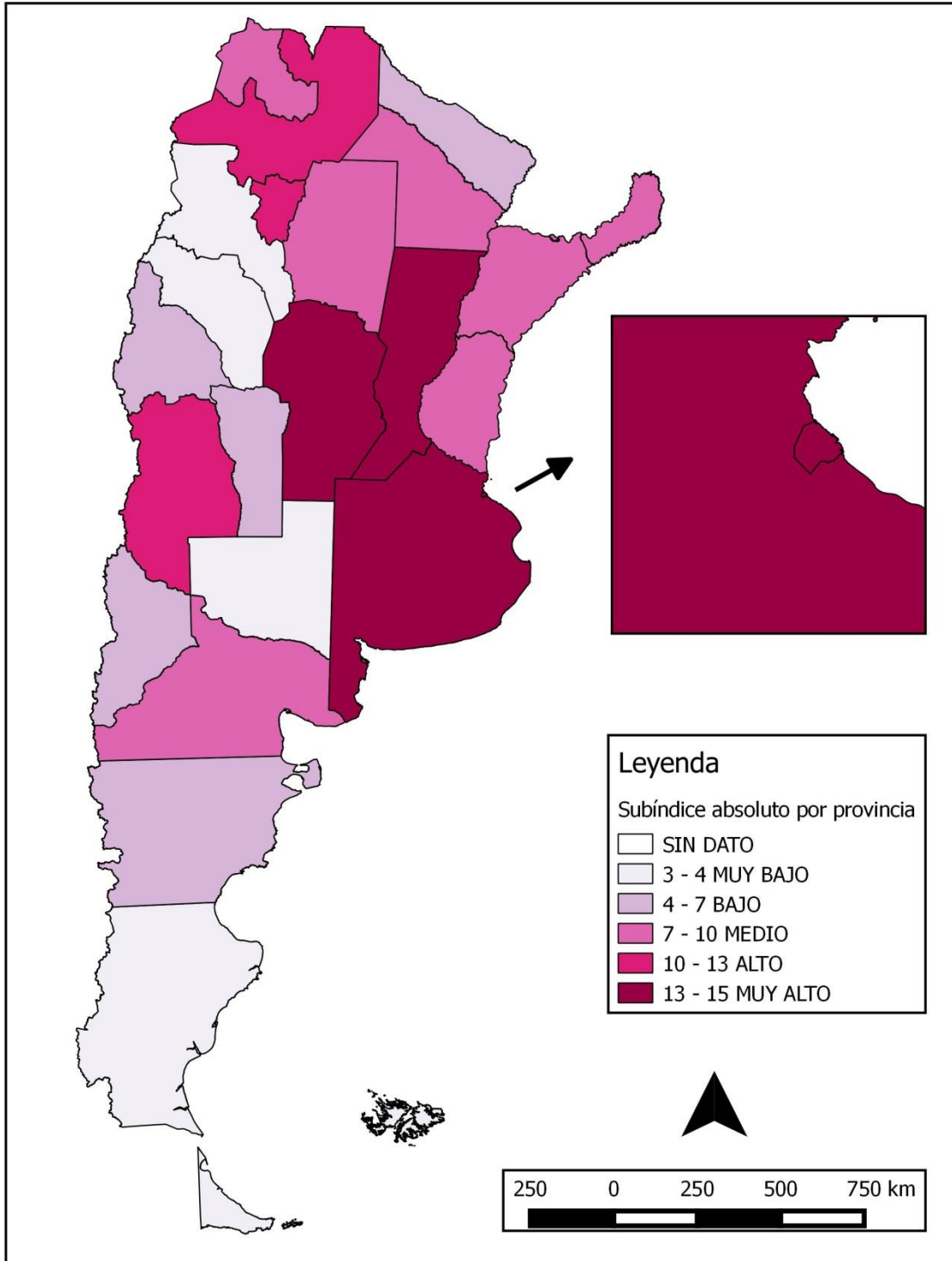
"Subíndice de condiciones habitacionales,
Censo 2010."



"Subíndice de condiciones económicas,
Censo 2001."

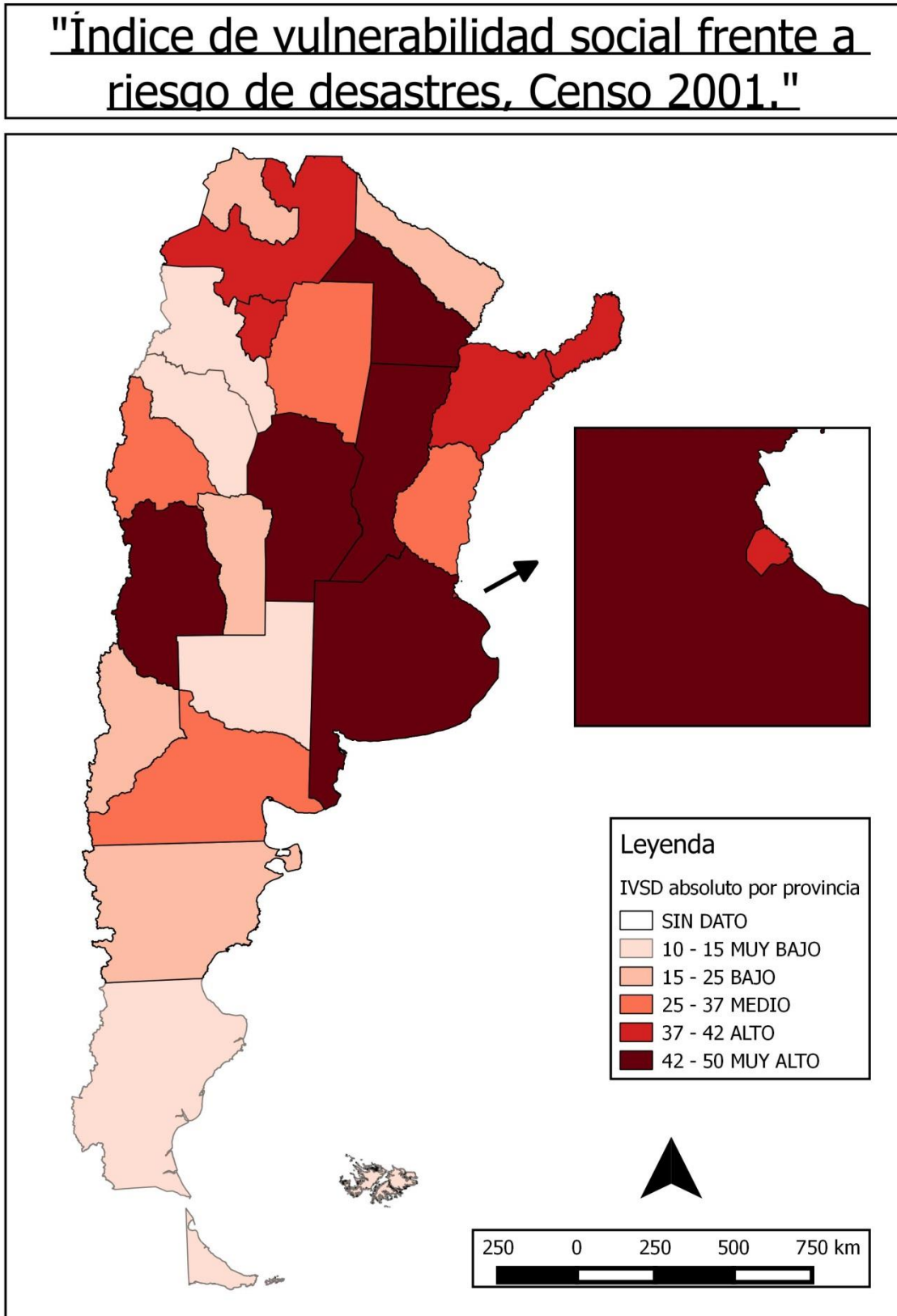


"Subíndice de condiciones económicas,
Censo 2010."

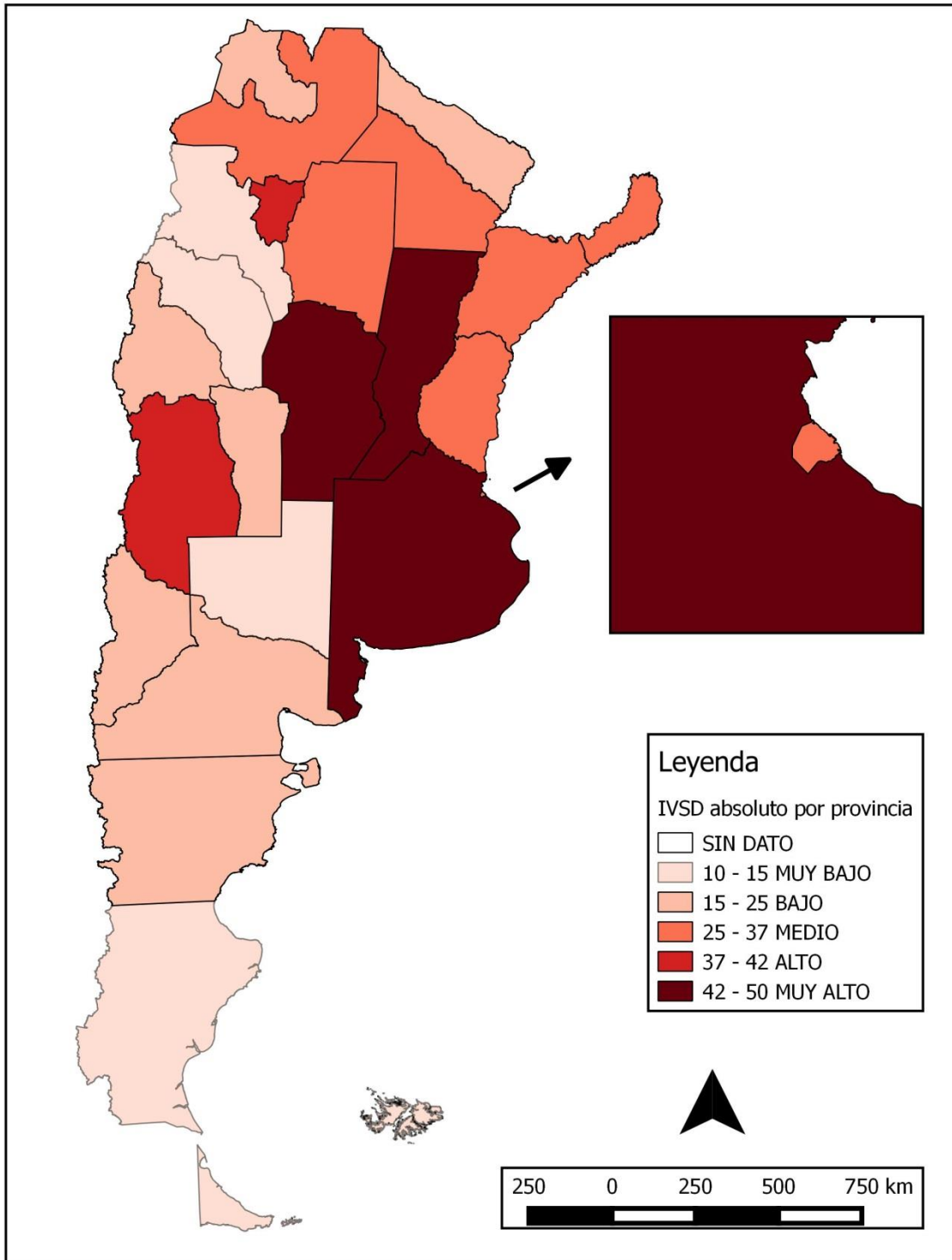


II.1.3. Provincias Valores absolutos – IVSD

Mapa 83 – IVSD en Valores Absolutos 2001



"Índice de vulnerabilidad social frente a riesgo de desastres, Censo 2010."

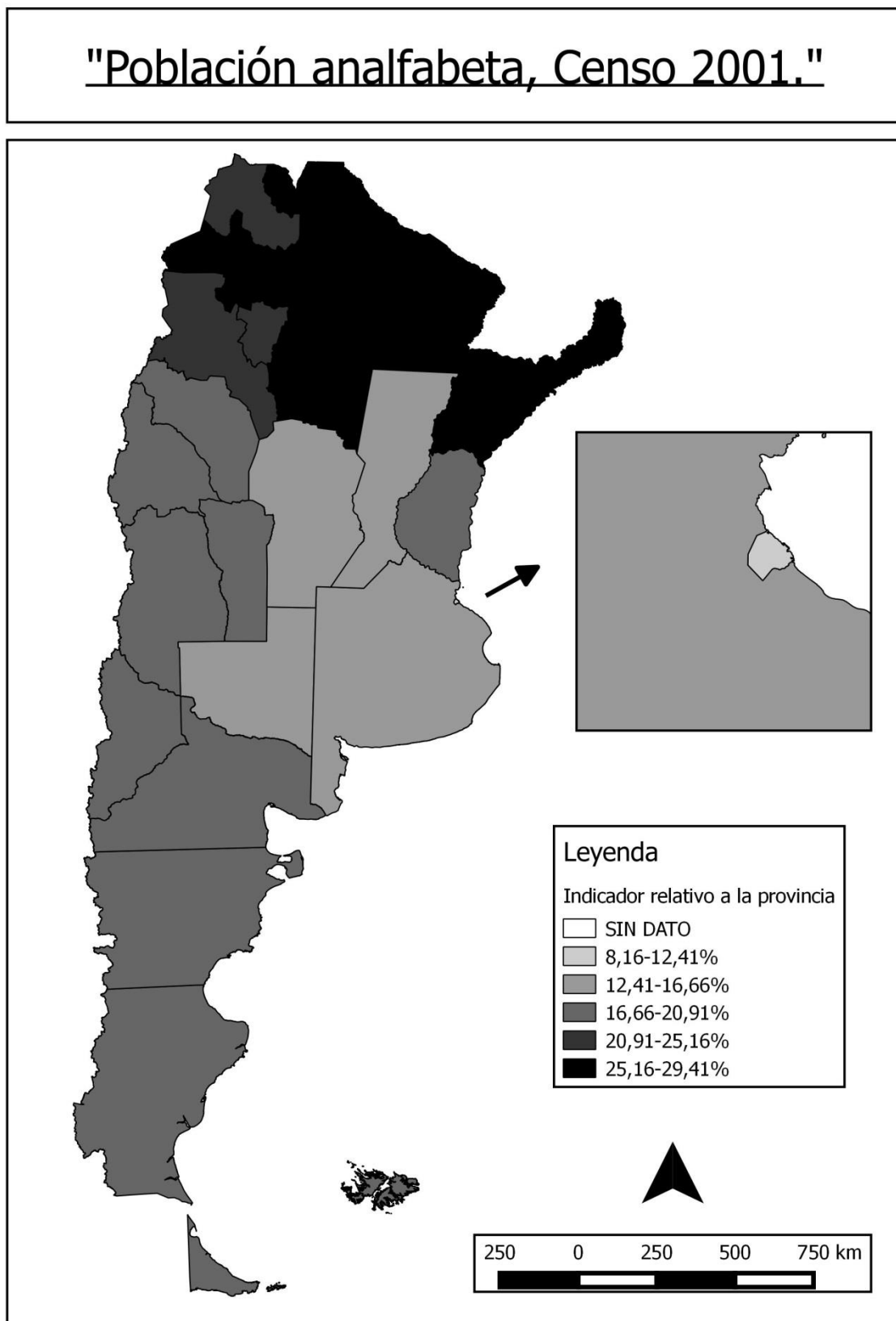


105
106
107

II.2. Provincias - Valores relativos

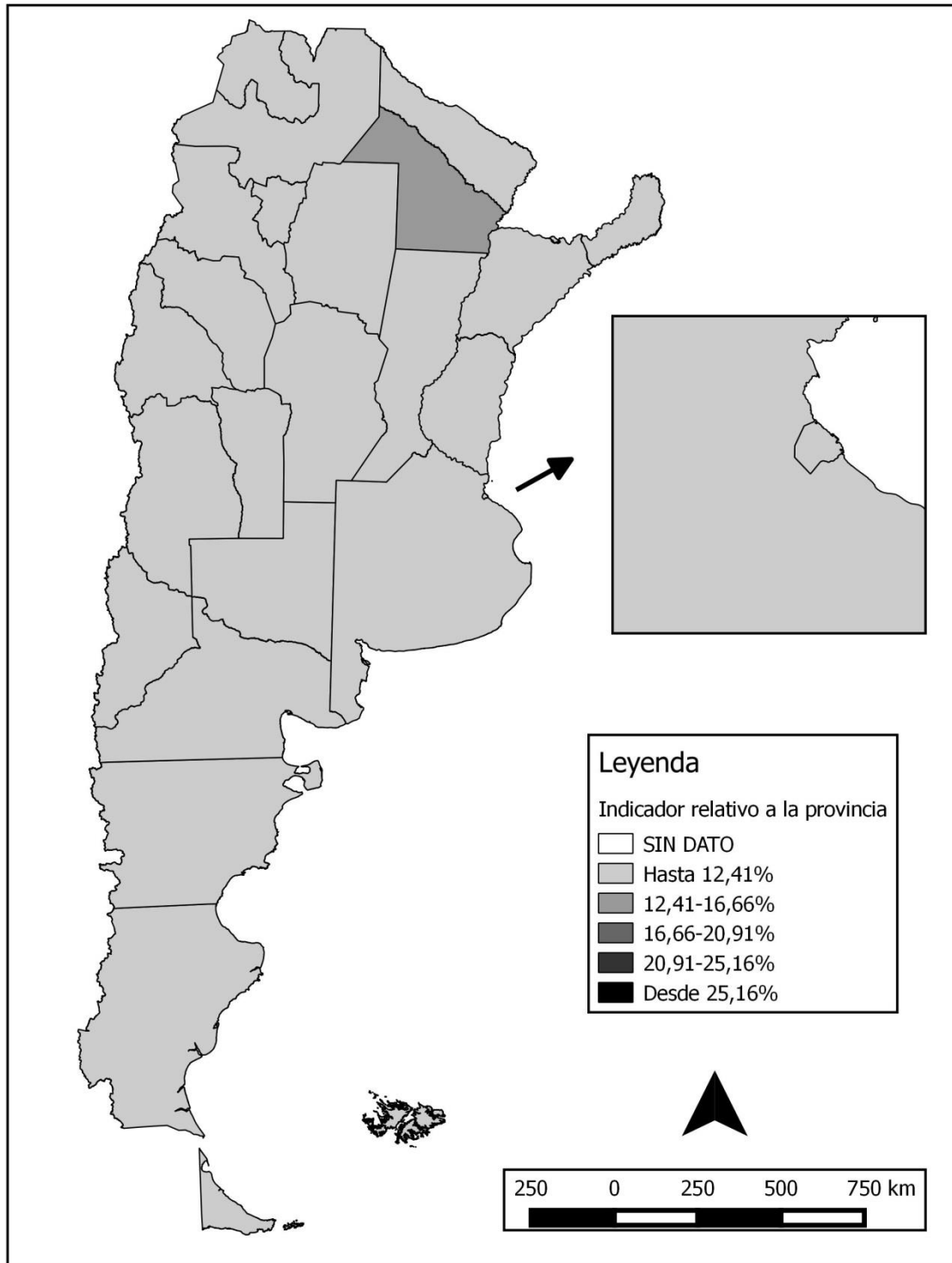
II.2.1. Provincias Valores relativos – Indicadores

Mapa 85 – Analfabetismo valores relativos 2001

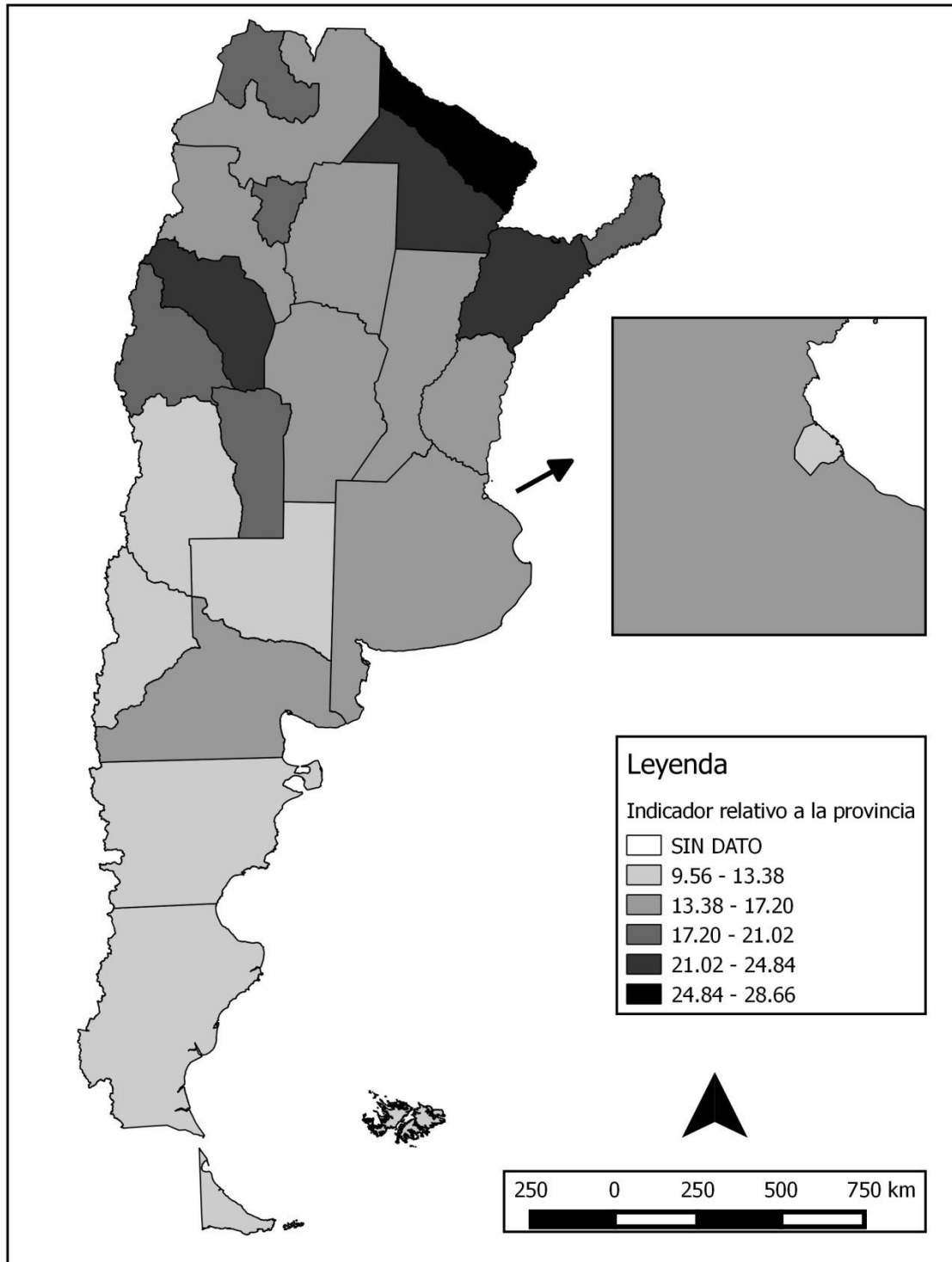


108
109

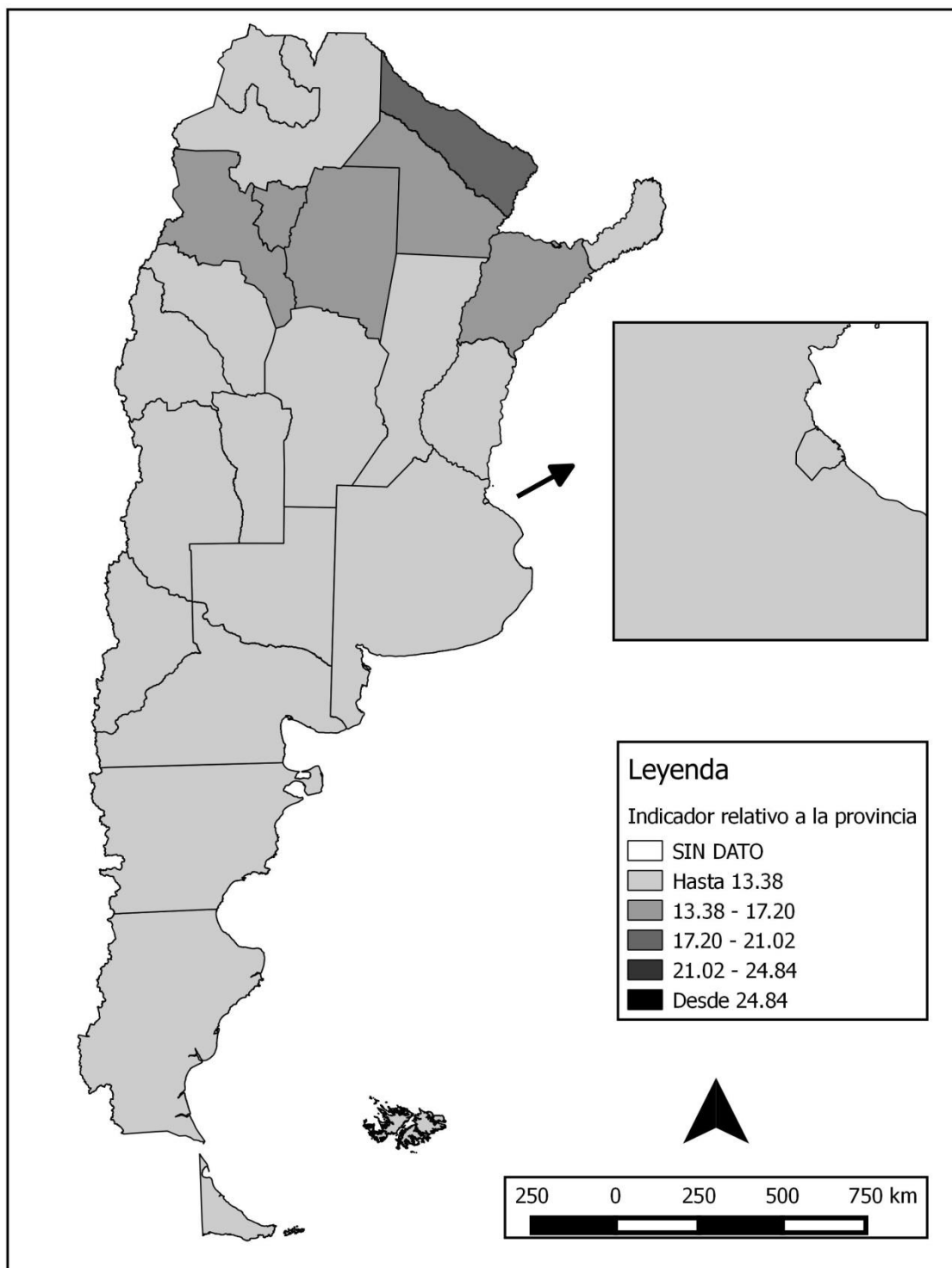
"Población analfabeta, Censo 2010."



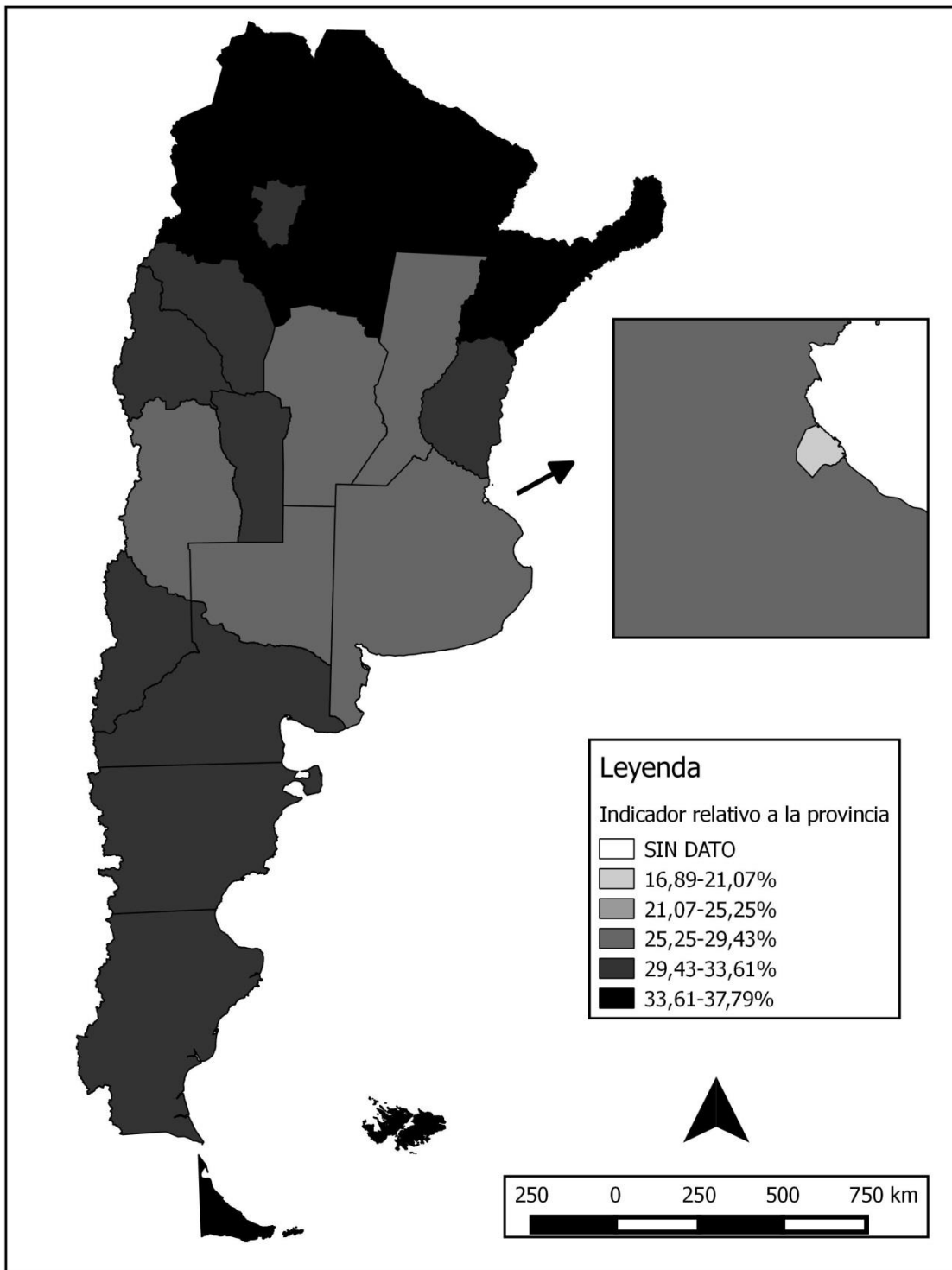
"Tasa de mortalidad infantil, Censo 2001."



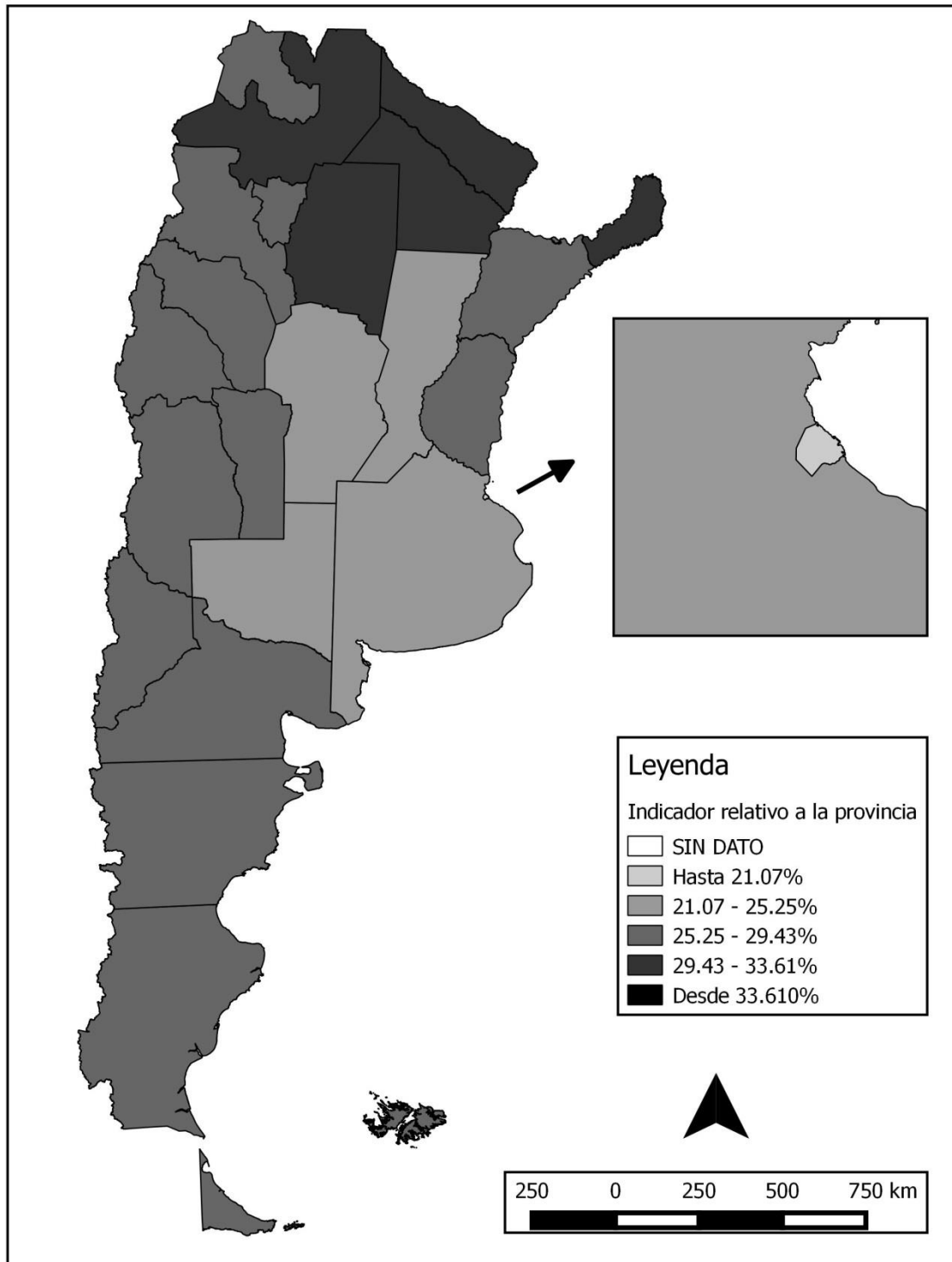
"Tasa de mortalidad infantil, Censo 2010."

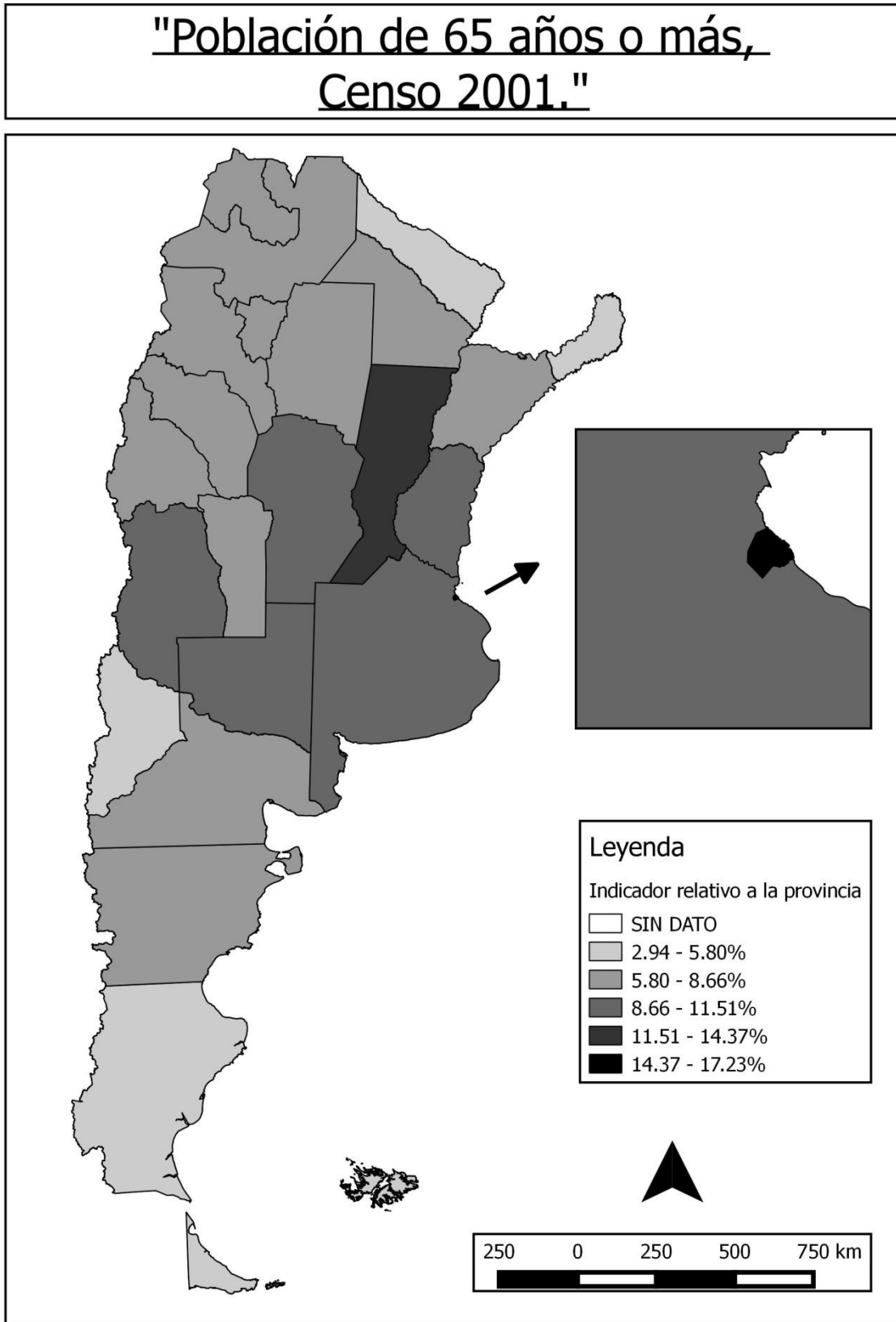


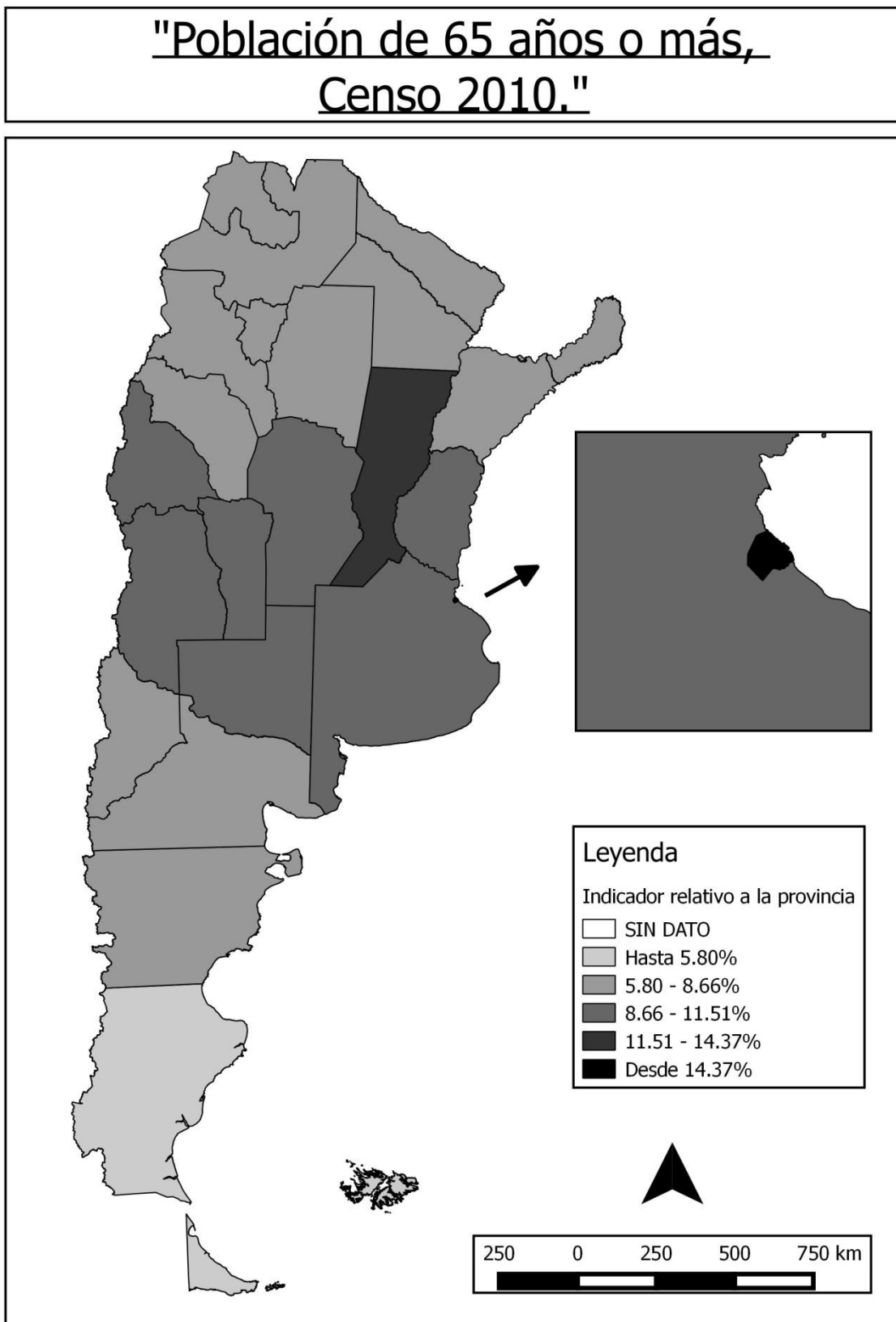
"Población de 0 a 14 años, Censo 2001."



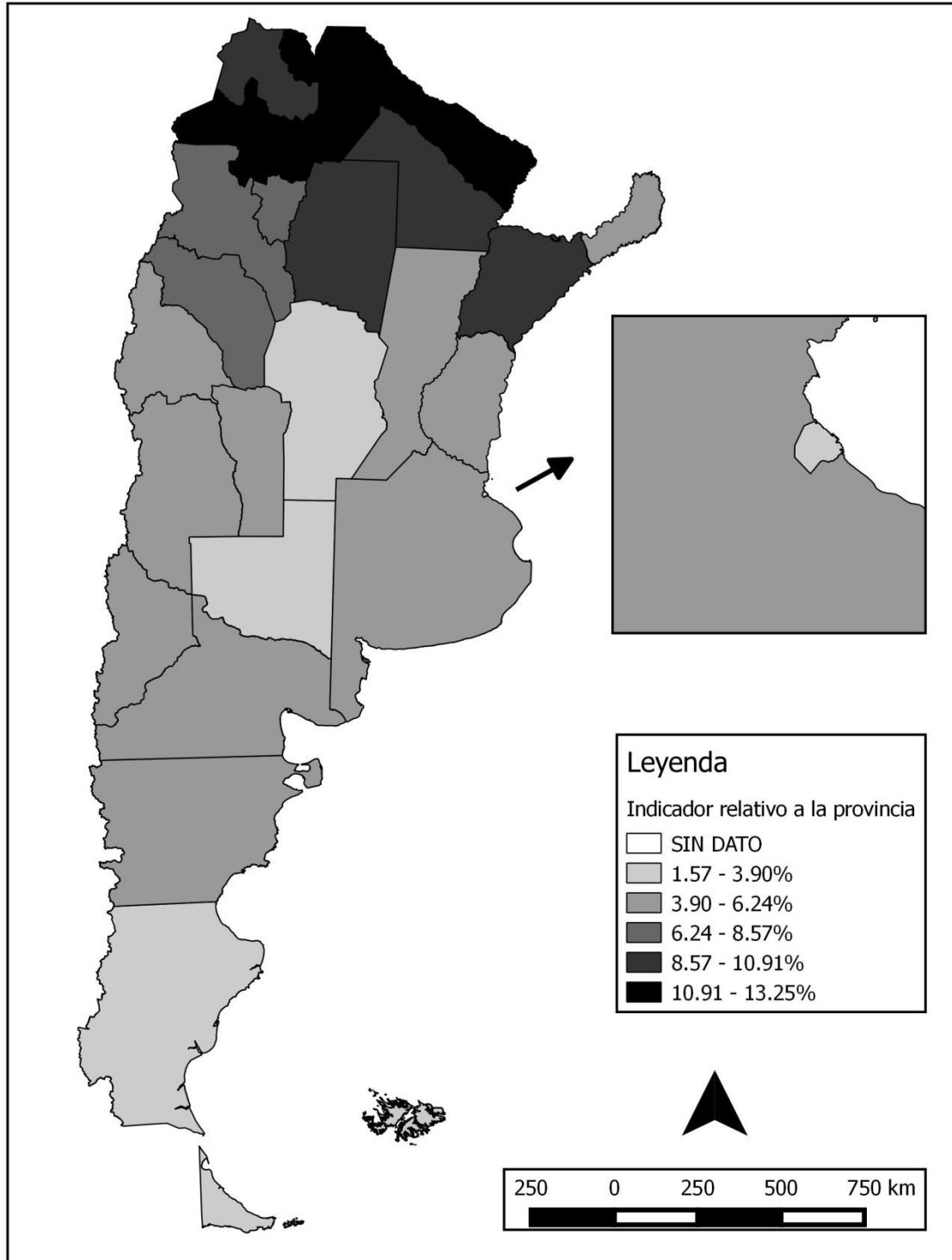
"Población de 0 a 14 años, Censo 2010."



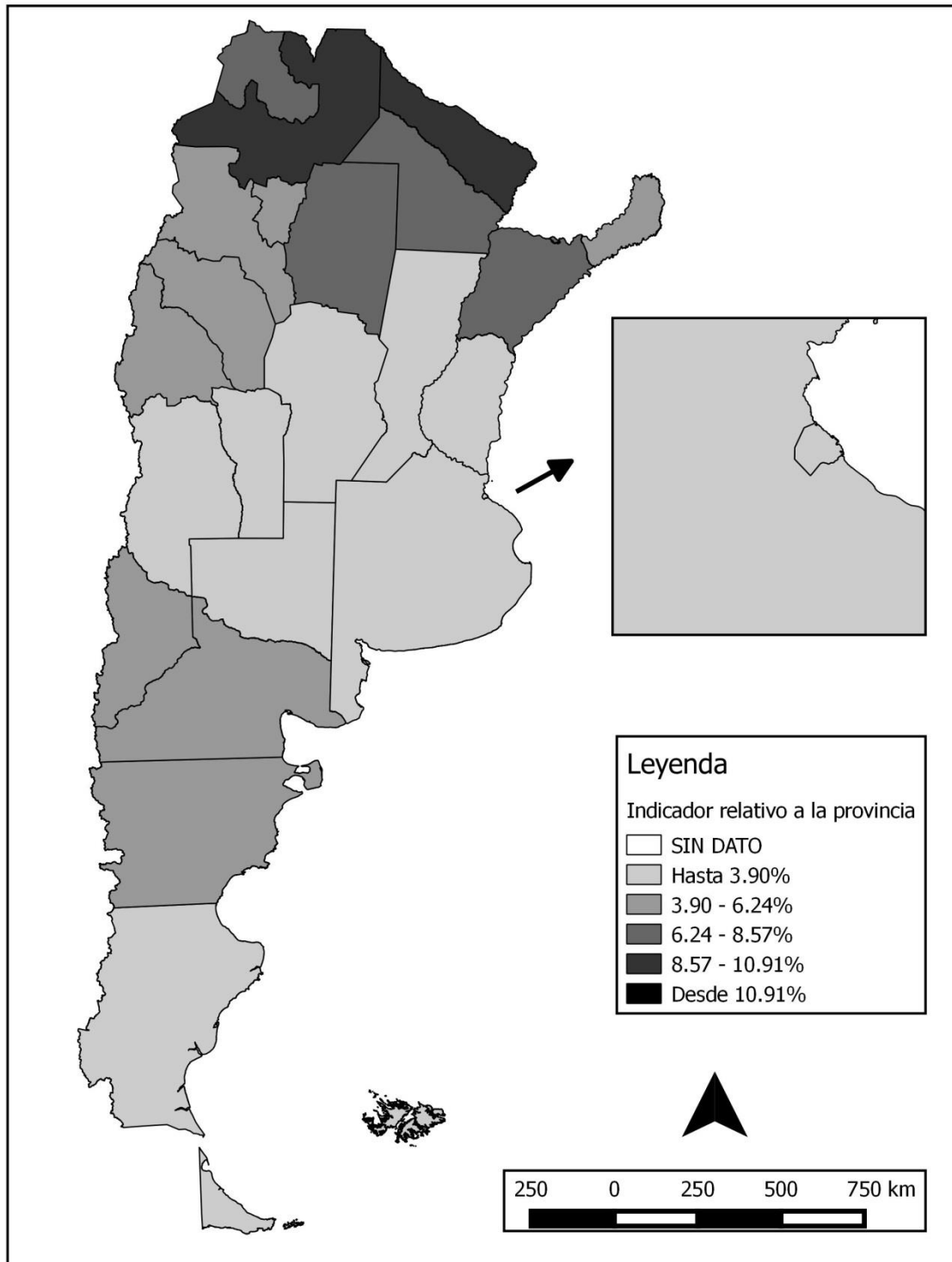




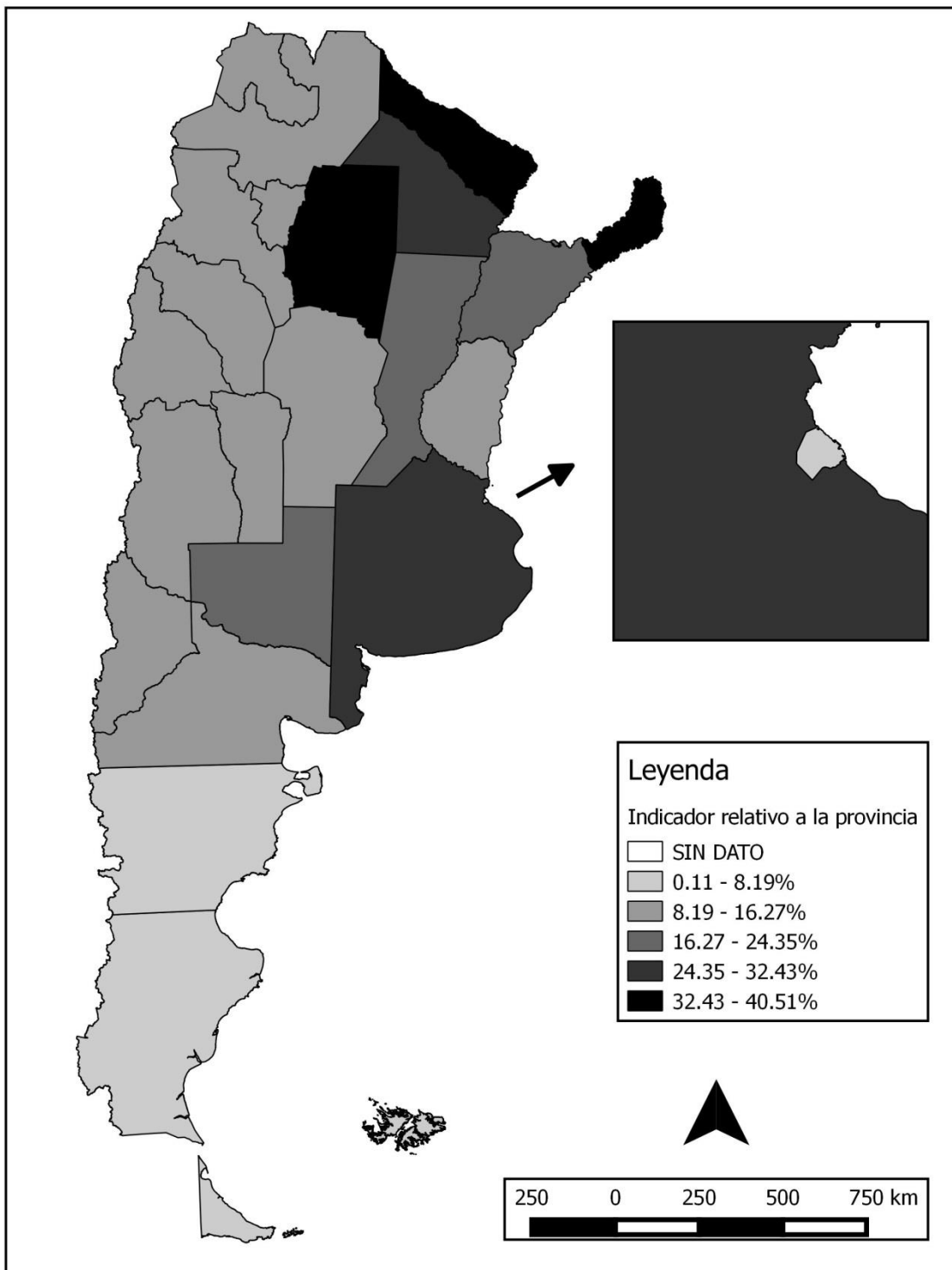
"Hacinamiento crítico, Censo 2001."



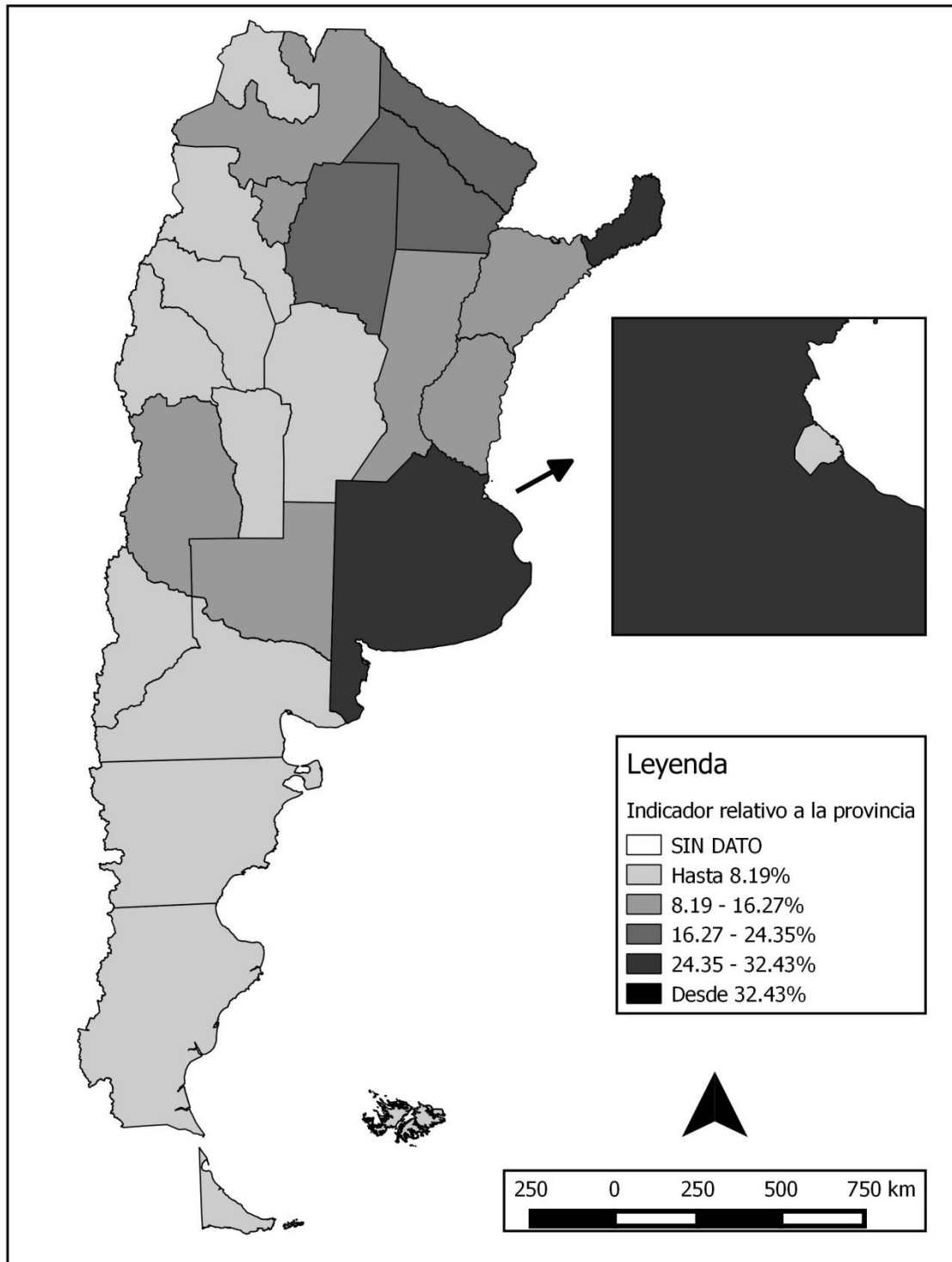
"Hacinamiento crítico, Censo 2010."



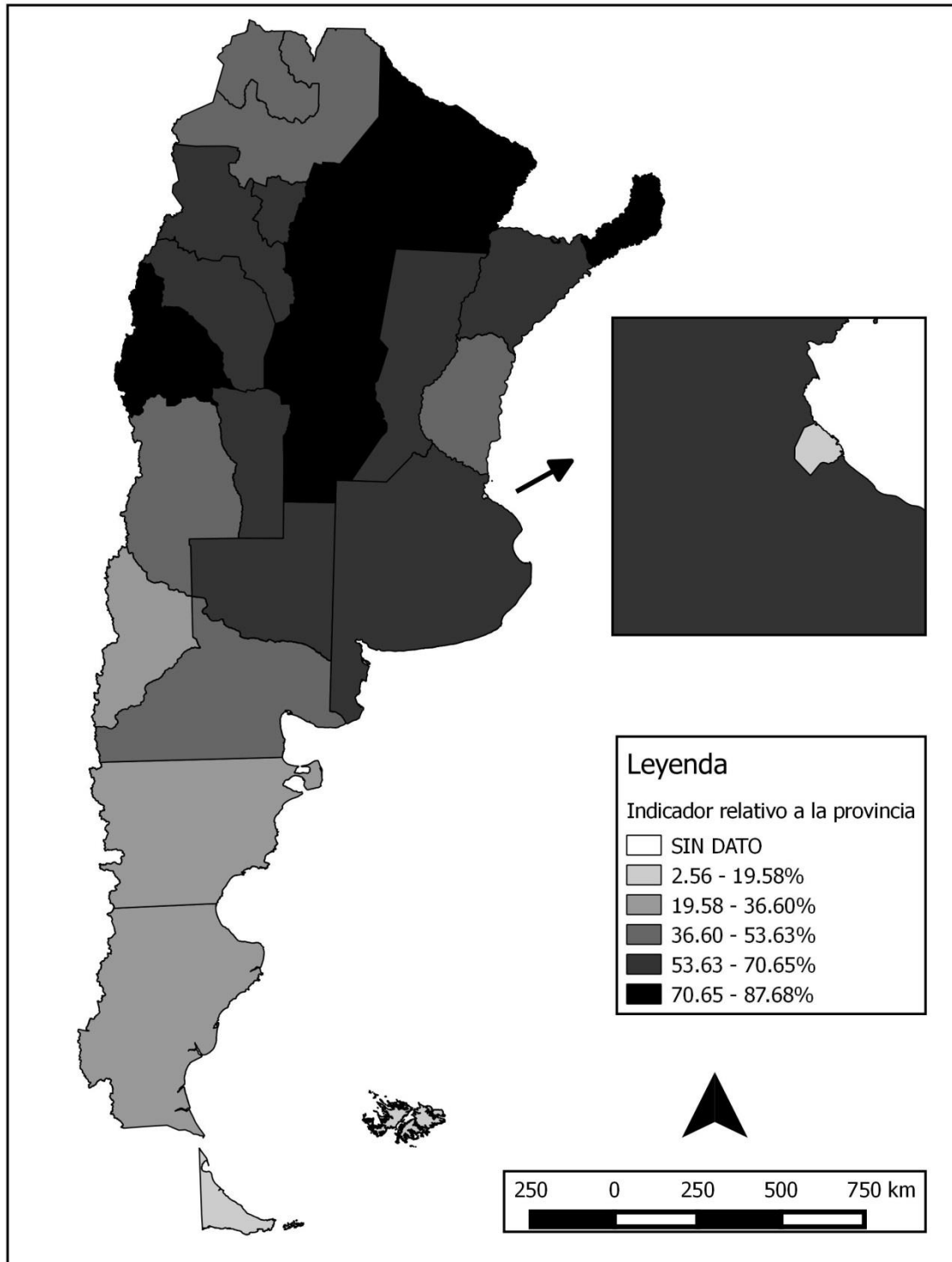
**"Hogares sin acceso a red pública de agua,
Censo 2001."**



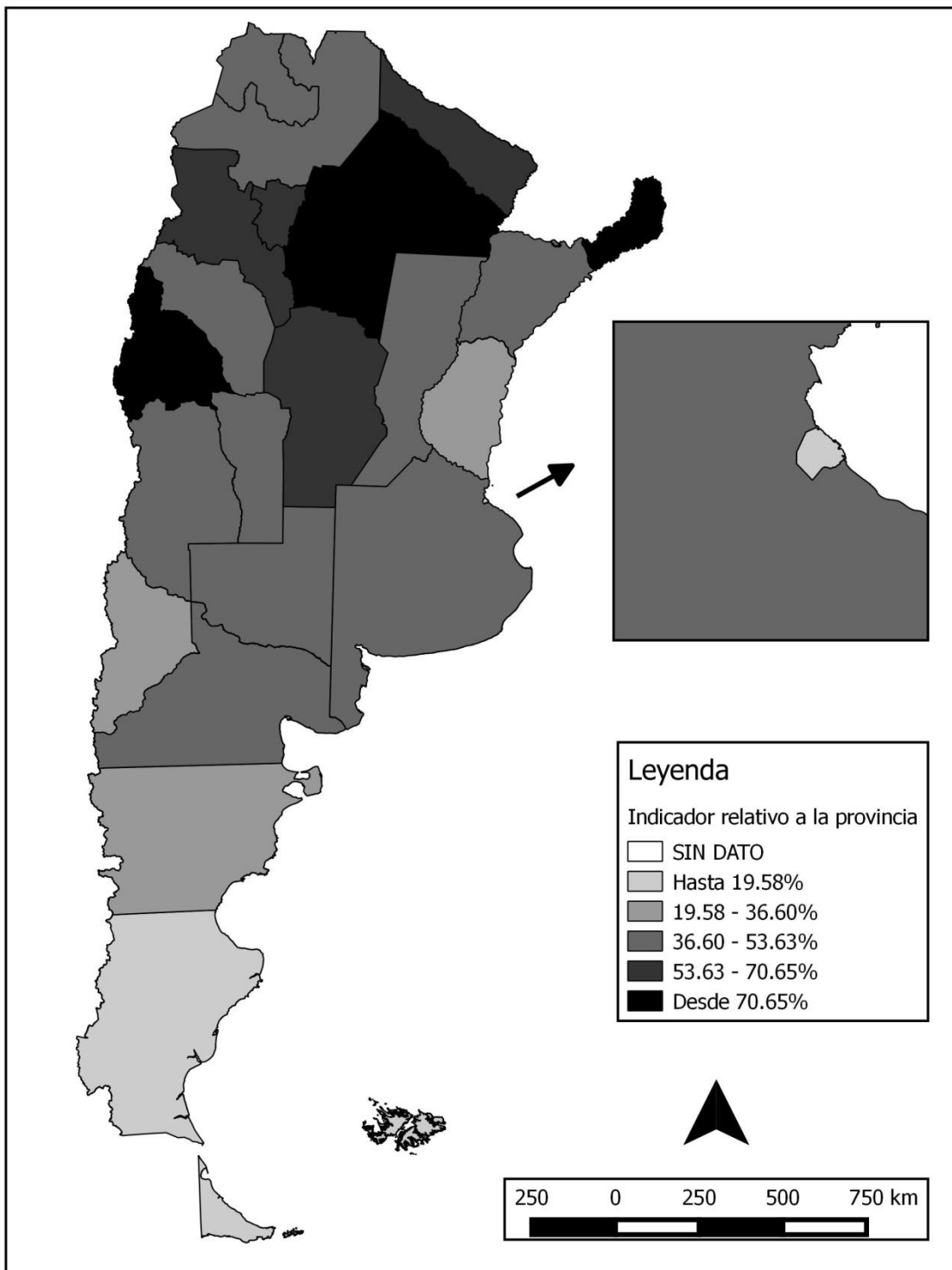
"Hogares sin acceso a red pública de agua
Censo 2010."



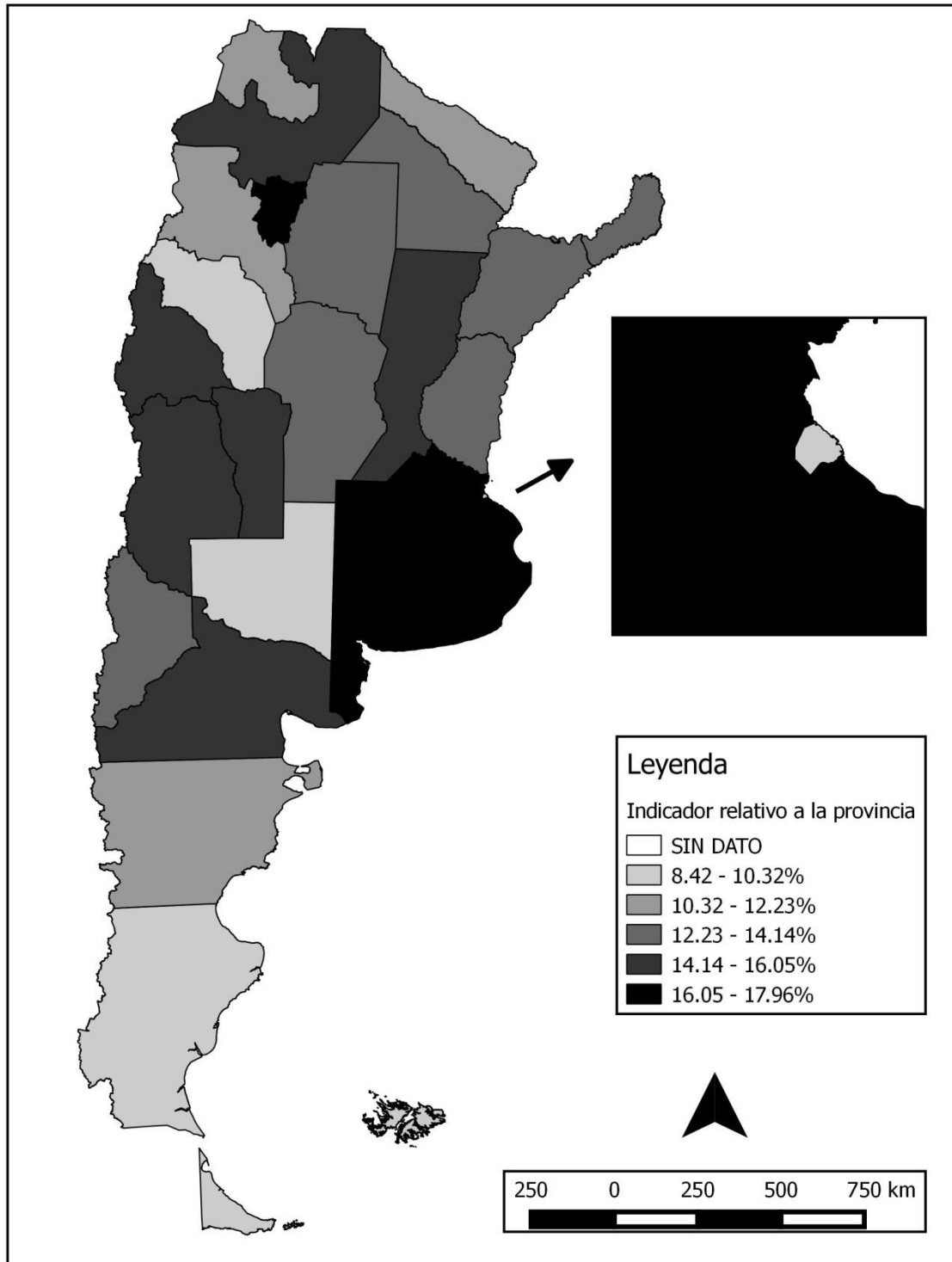
"Hogares sin acceso a red cloacal,
Censo 2001."



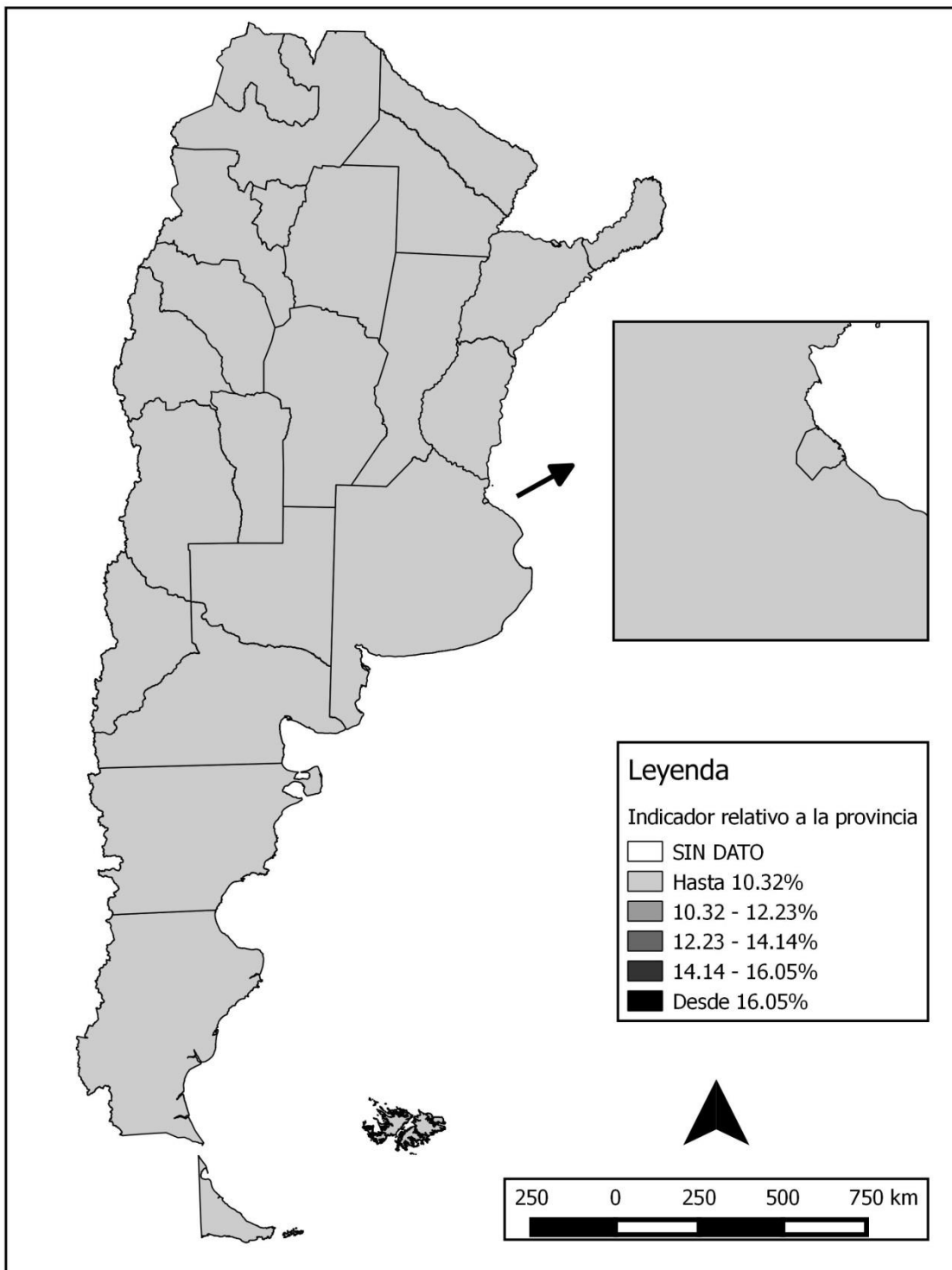
"Hogares sin acceso a red cloacal,
Censo 2010."



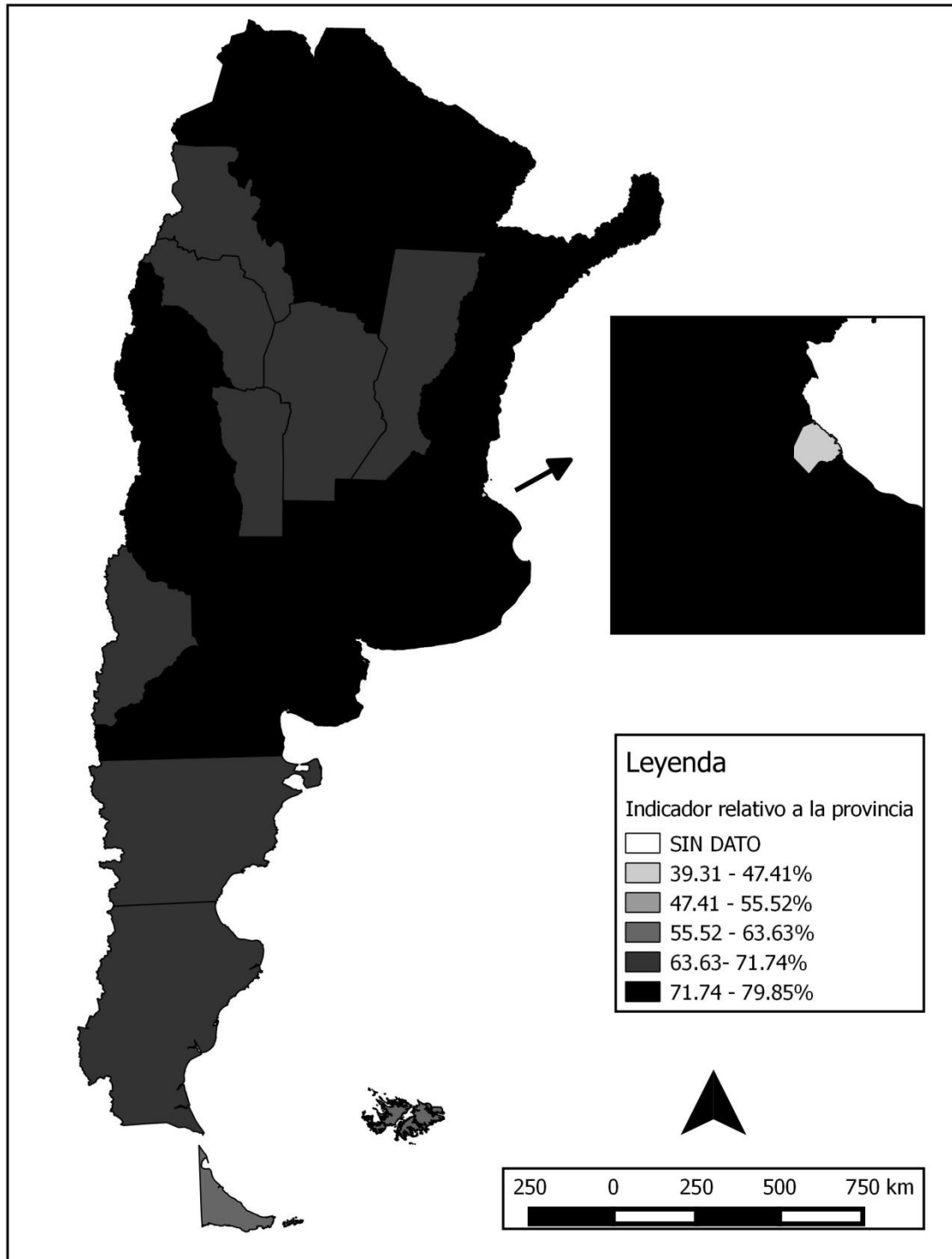
"Población desocupada, Censo 2001."



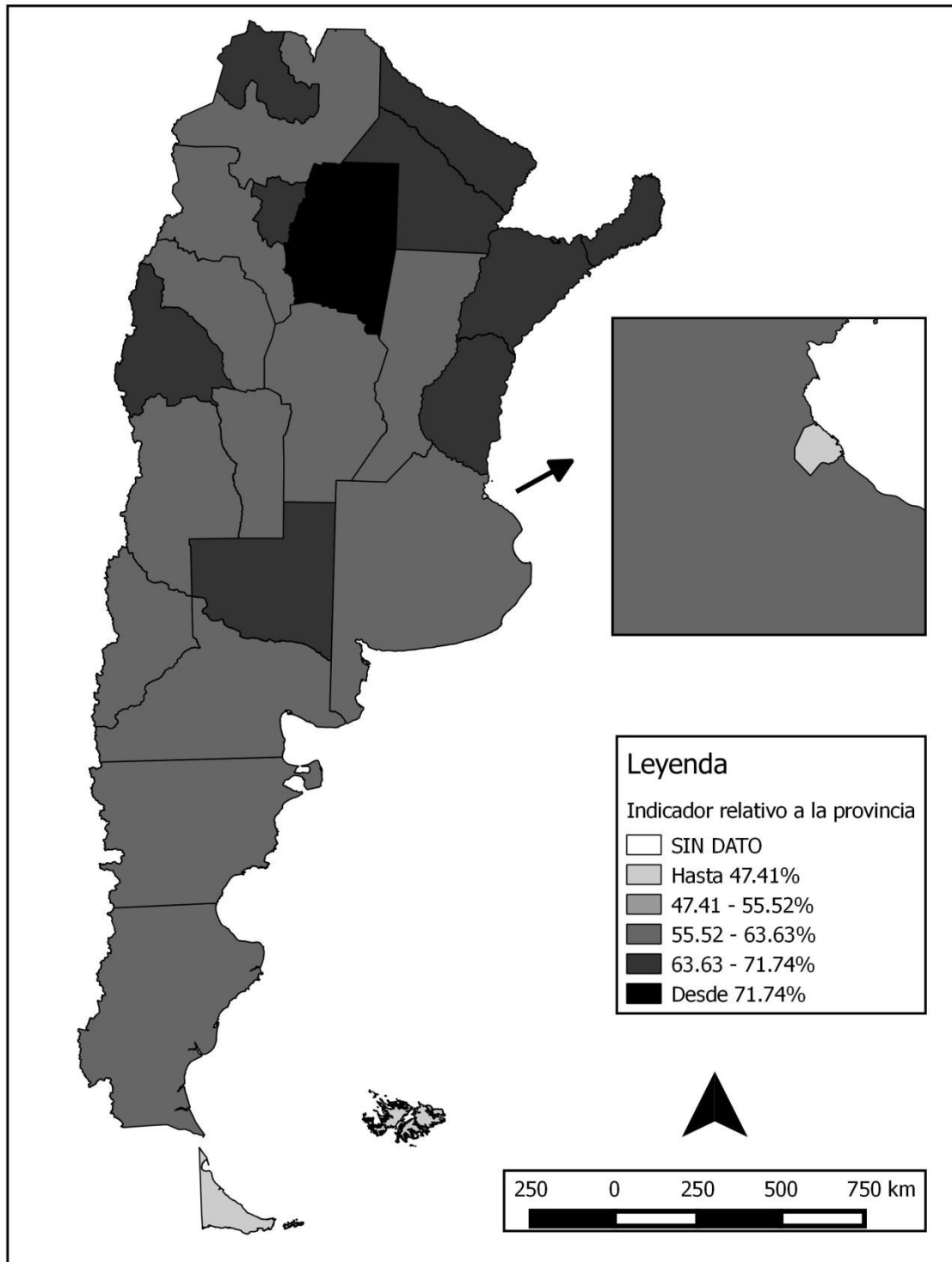
"Población desocupada, Censo 2010."



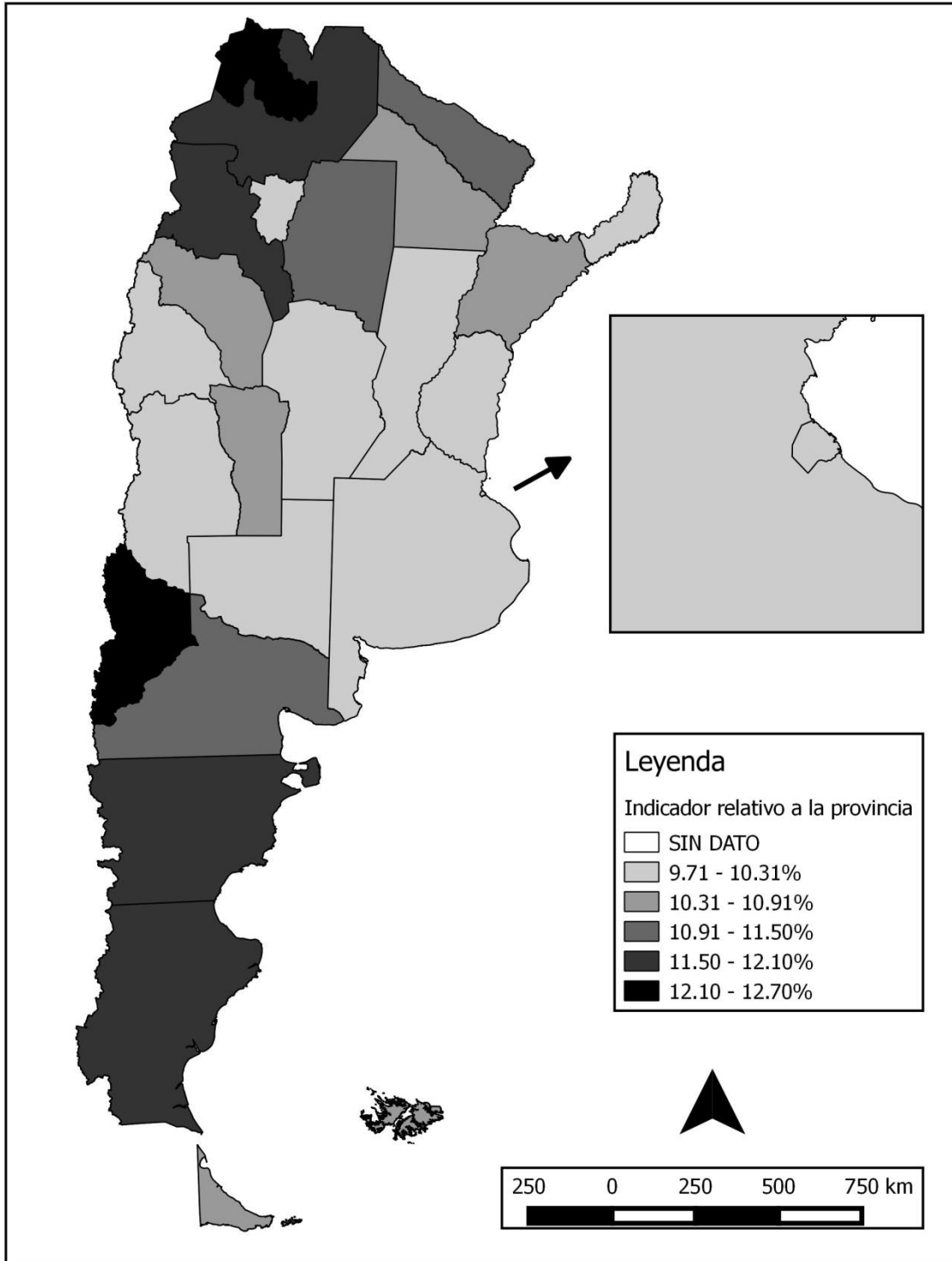
"Nivel educativo del jefe de hogar,
Censo 2001."



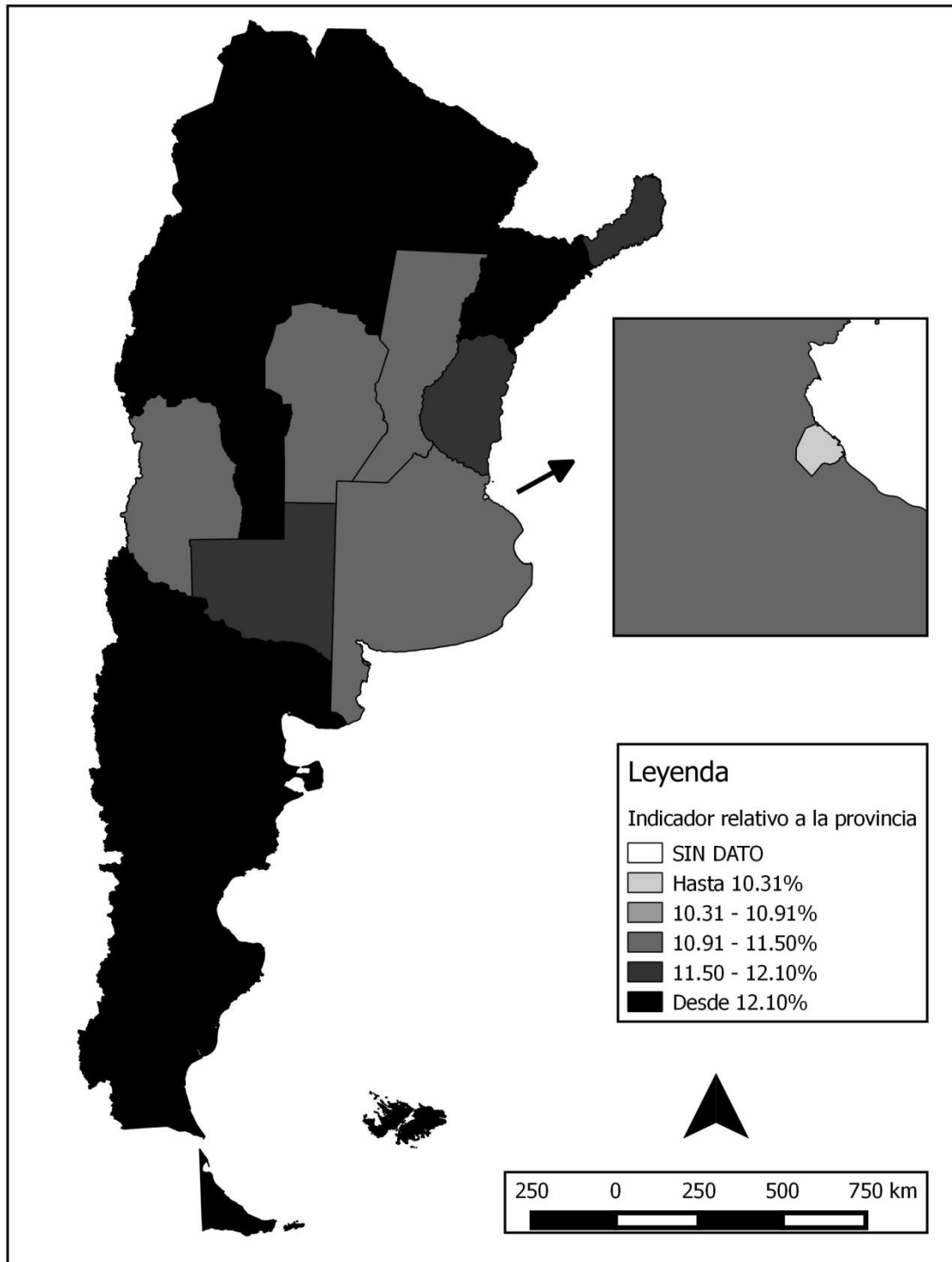
"Nivel educativo del jefe de hogar, Censo 2010."



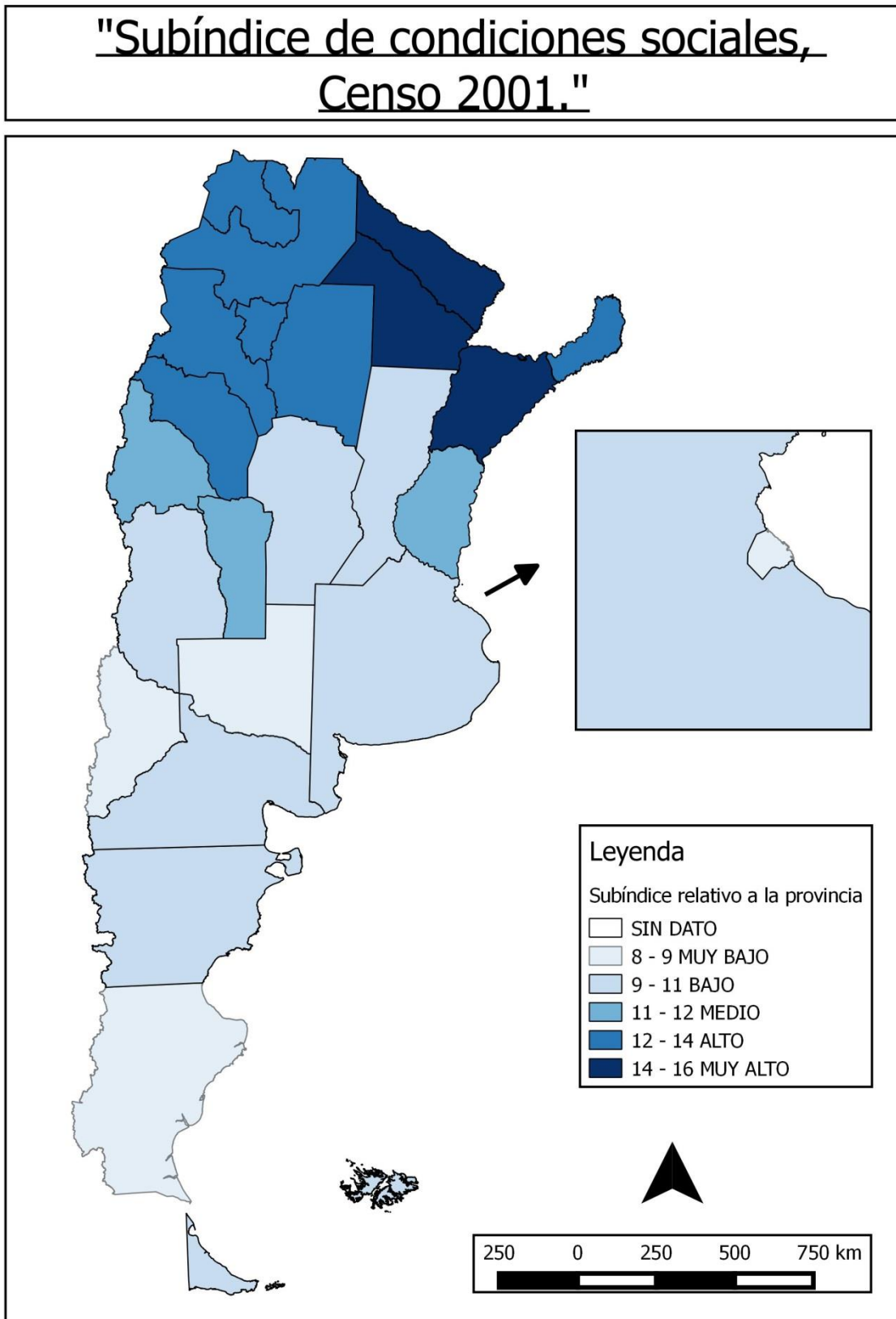
"Hogares de núcleo incompleto,
Censo 2001."



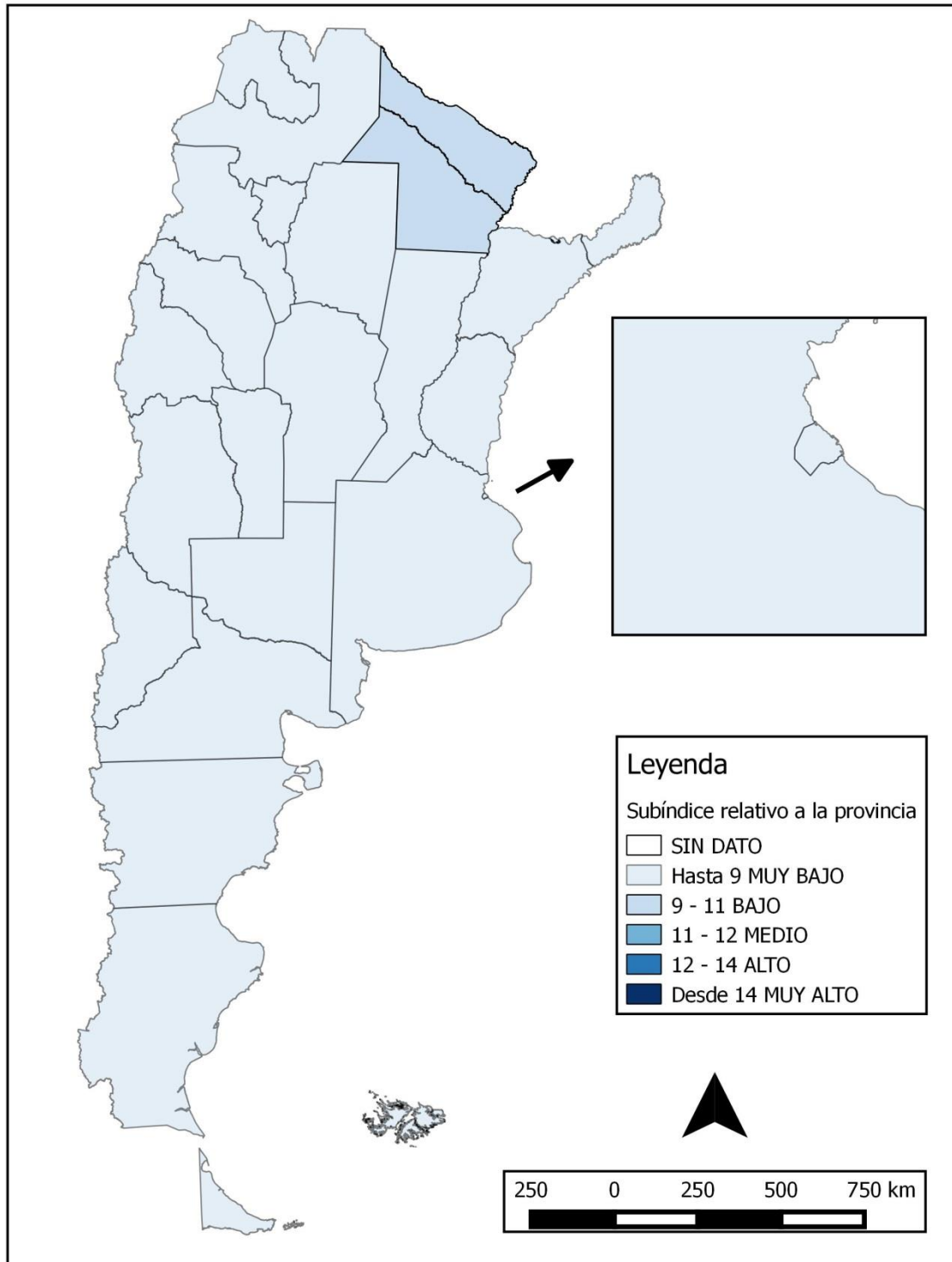
"Hogares de núcleo incompleto,
Censo 2010."



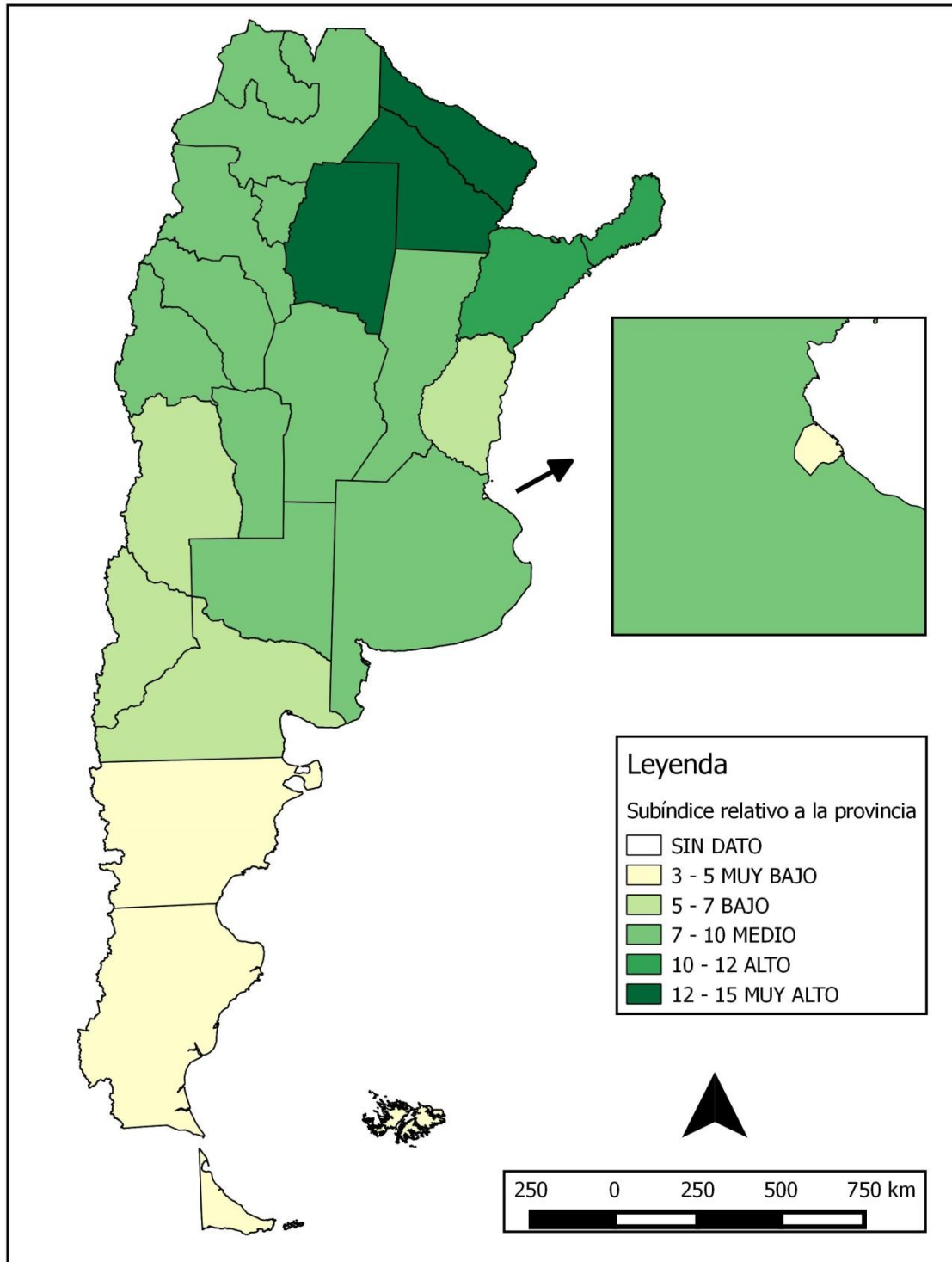
II.2.2. Provincias Valores relativos – Sub-índices
Mapa 105 – Sub Índice Relativo de VS Condiciones Sociales 2001



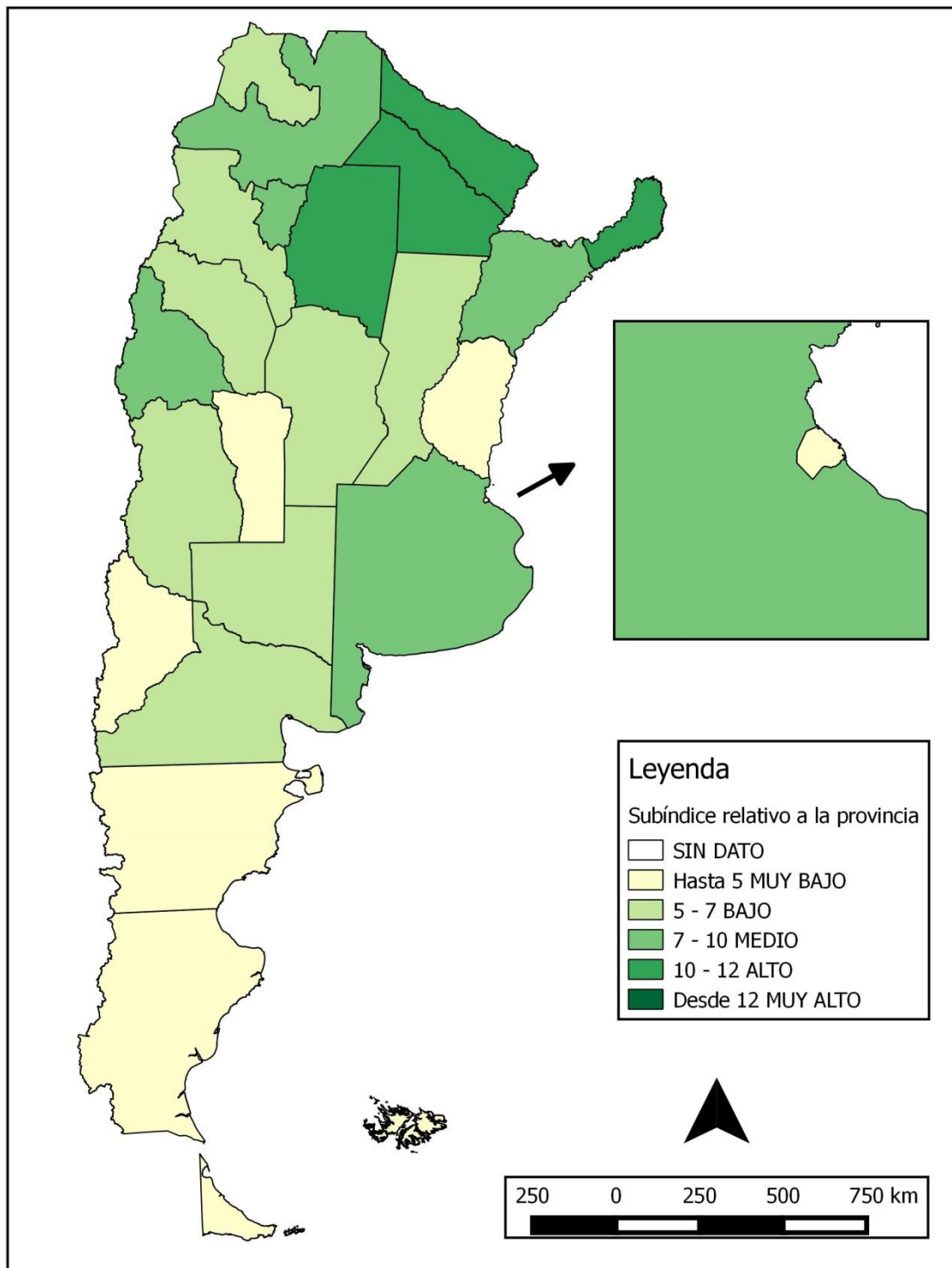
"Subíndice de condiciones sociales,
Censo 2010."



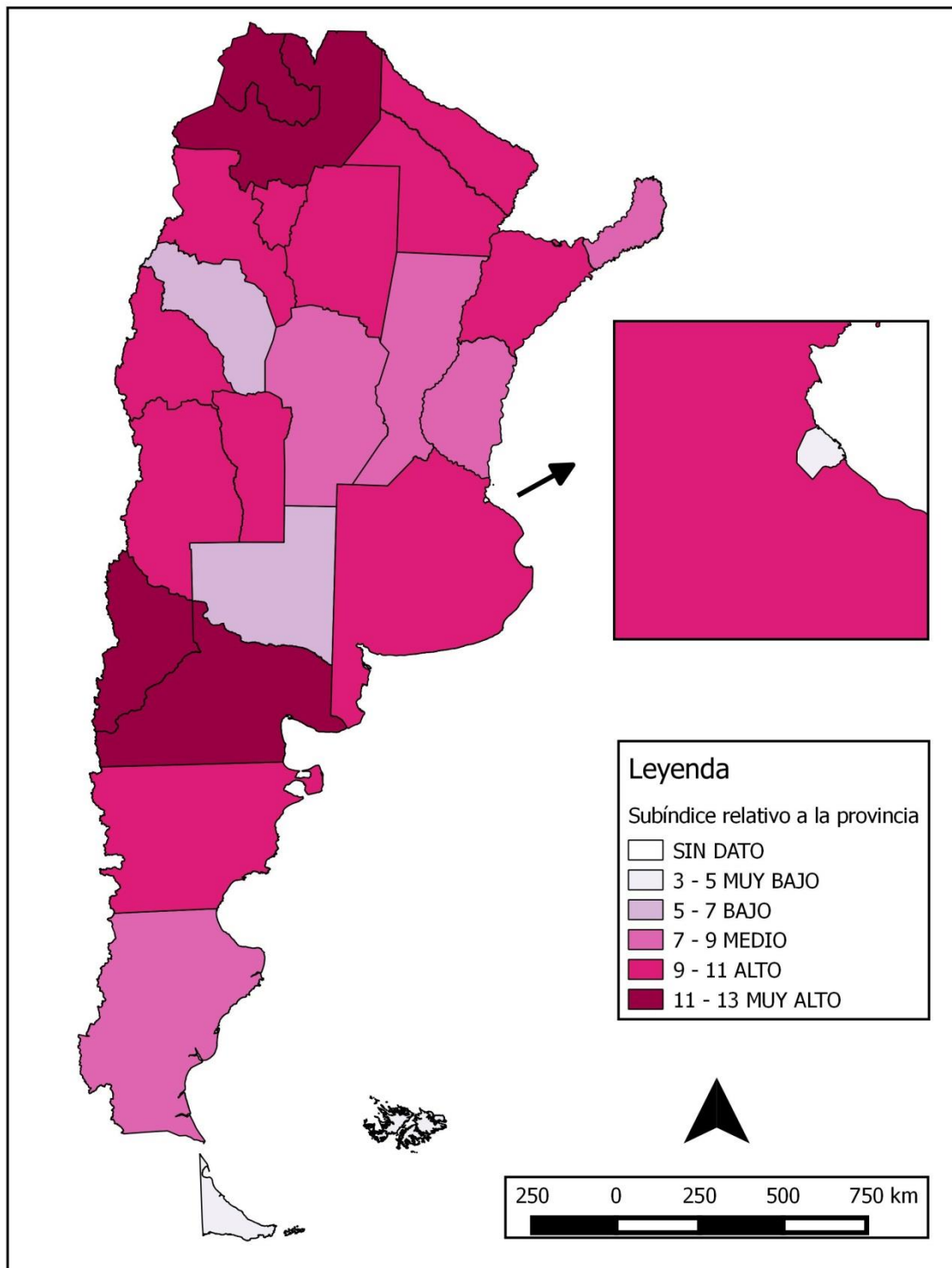
"Subíndice de condiciones habitacionales,
Censo 2001."



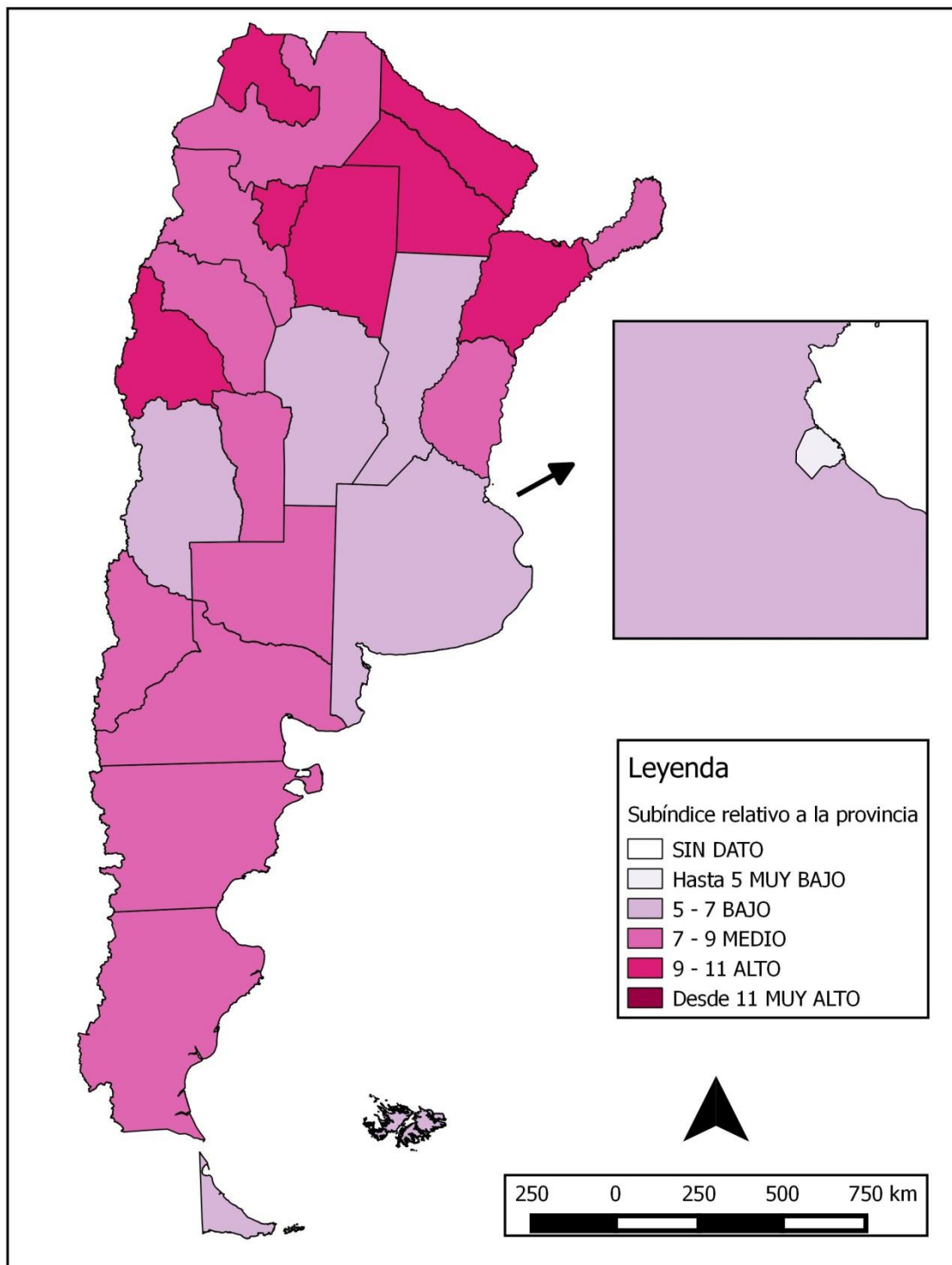
"Subíndice de condiciones habitacionales,
Censo 2010."



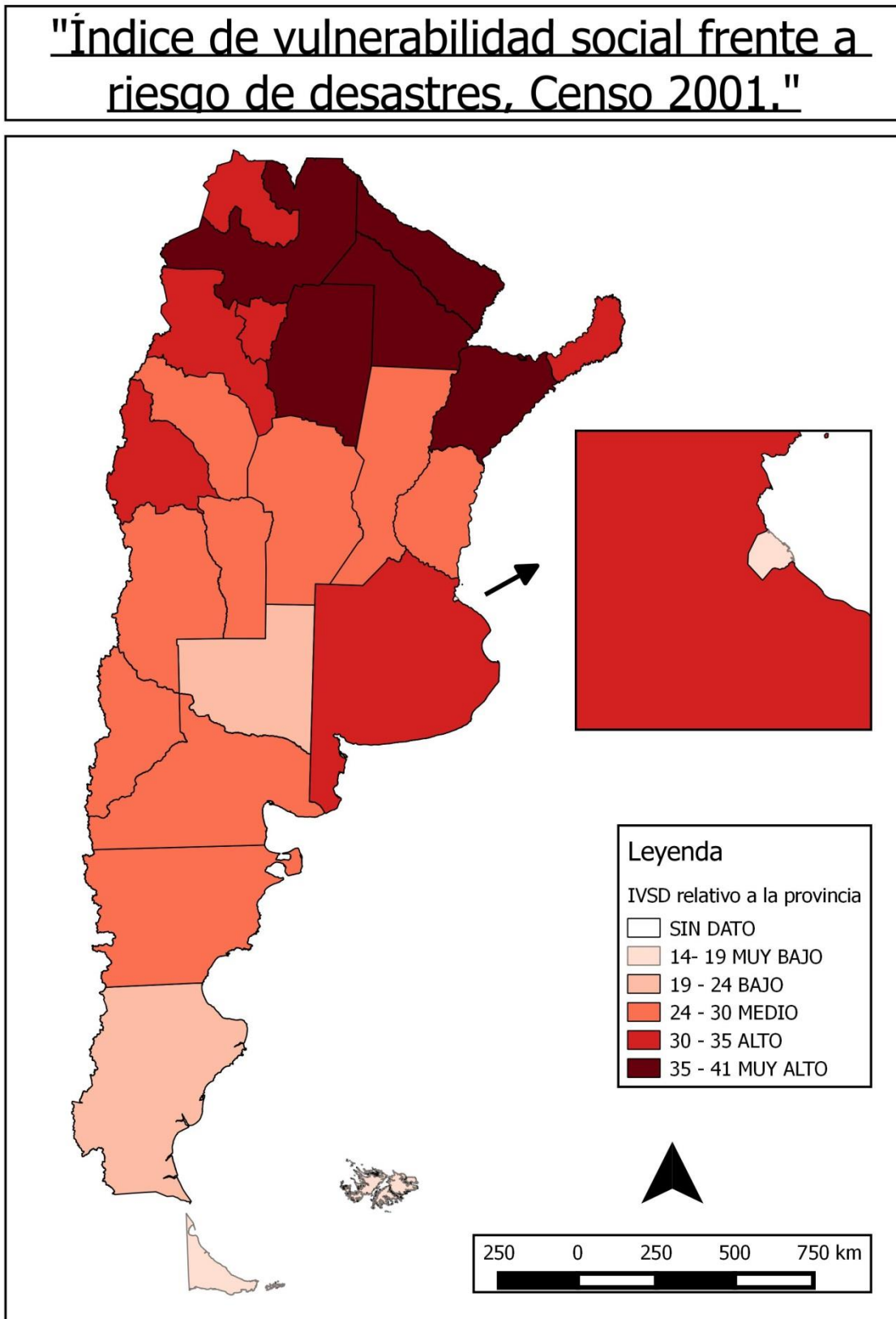
"Subíndice de condiciones económicas,
Censo 2001."



"Subíndice de condiciones económicas,
Censo 2010."



II.2.3. Provincias Valores relativos – IVSD
Mapa 111 – IVSD en Valores Absolutos 2001



"Índice de vulnerabilidad social frente a riesgo de desastres, Censo 2010."

