




Acquisition modes

| | | | | | |
|---|--|--|--|--|---|
|  S1QP_ASC |  S2QP_DES |  S3QP_DES |  S5DP_ASC |  S6DP_DES |  S8QP_ASC |
|  S1QP_DES |  S3SP_ASC |  S4DP_ASC |  S5DP_DES |  S6QP_ASC |  S9QP_DES |
|  S2DP_ASC |  S3SP_DES |  S4DP_DES |  S5QP_ASC |  S6QP_DES |  S10QP_ASC |
|  S2DP_DES |  S3DP_DES |  S4QP_ASC |  S5QP_DES |  S7QP_ASC |  S10QP_DES |
|  S2QP_ASC |  S3QP_ASC |  S4QP_DES |  S6DP_ASC |  S7QP_DES | |

Abbreviations

| | |
|-------------------------|-------------------------------|
| S Stripmap | DES Descending |
| TN Topsar Narrow | SP Single Polarization |
| TW Topsar Wide | DP Dual Polarization |
| ASC Ascending | QP Quad Polarization |

Coordinate Reference System WGS 84 - EPSG 4326

Países del mundo
"Capa descargada de <http://tapiquen-sig.jimdo.com>. Carlos Efraín Porto Tapiquén. Orogénesis Soluciones Geográficas. Porlamar, Venezuela, 2015."

© 2023 CONAE
Todos los derechos reservados/All rights reserved