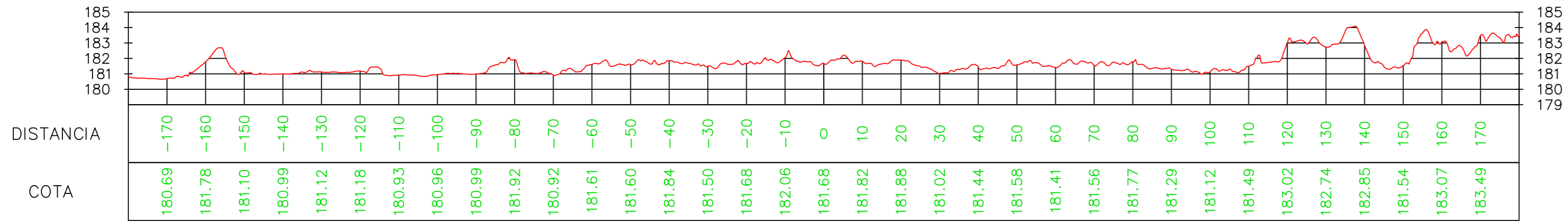
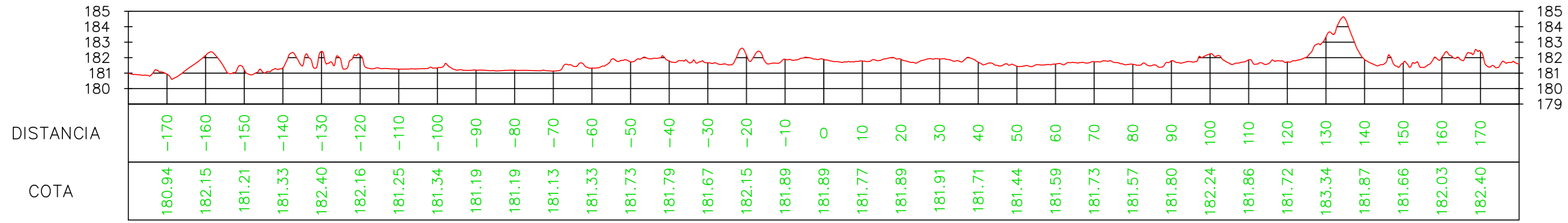


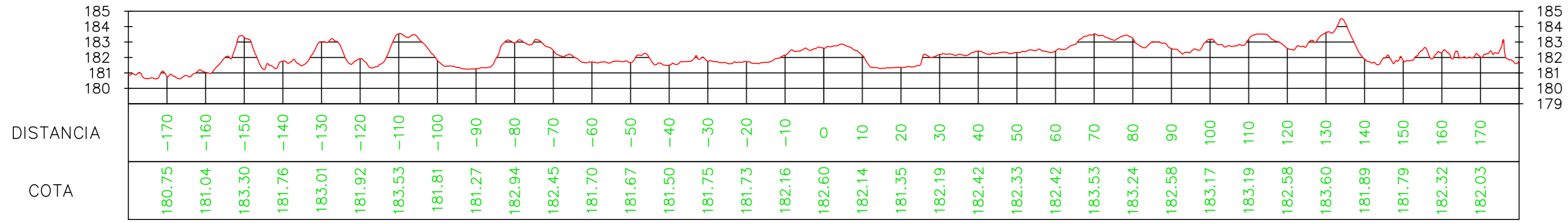
0+050.00



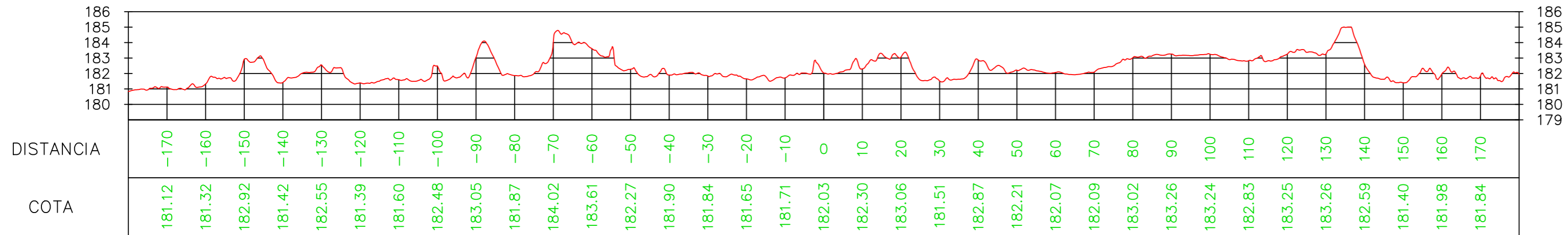
0+100.00



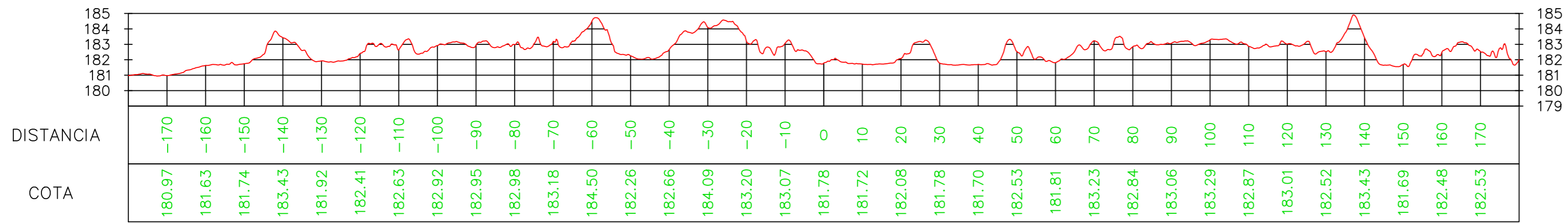
0+150.00



0+200.00



0+250.00



PREDIO BANDA SUR  
DEPARTAMENTO: BANDA  
PROVINCIA DE SANTIAGO DEL ESTERO

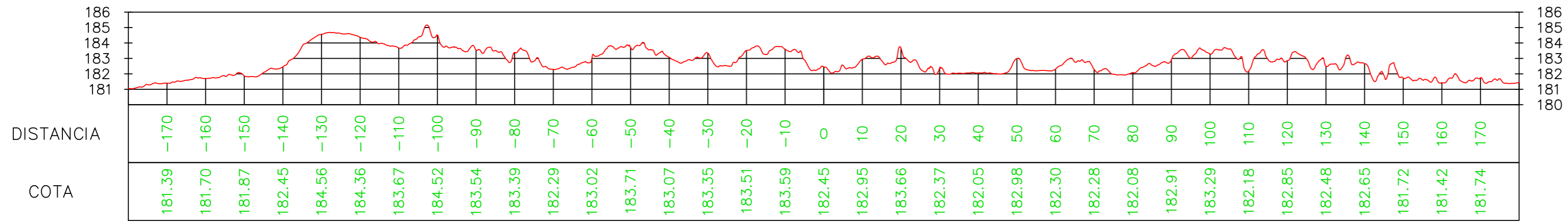
P6

TOPOGRAFIA

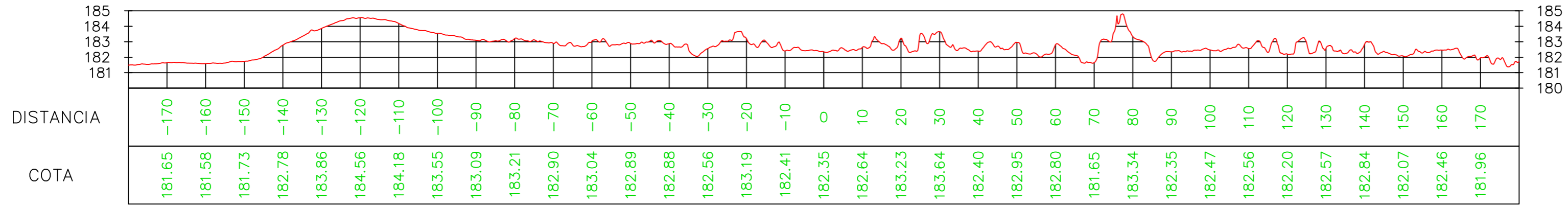
SECCIONES TRANSVERALES

ESC H: 1:100  
ESC V: 1:25

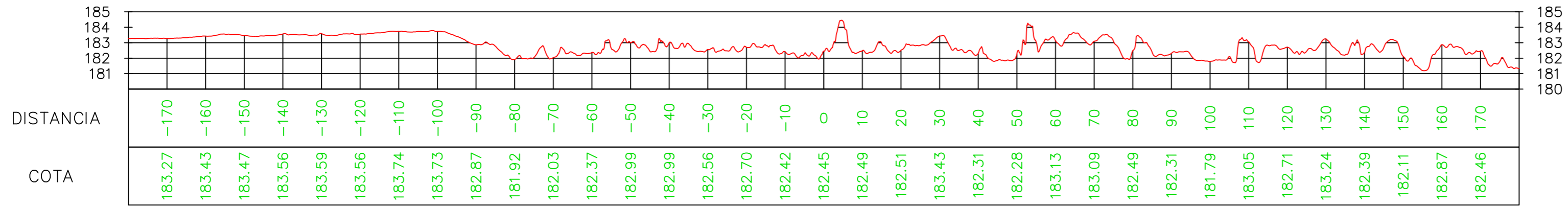
0+300.00



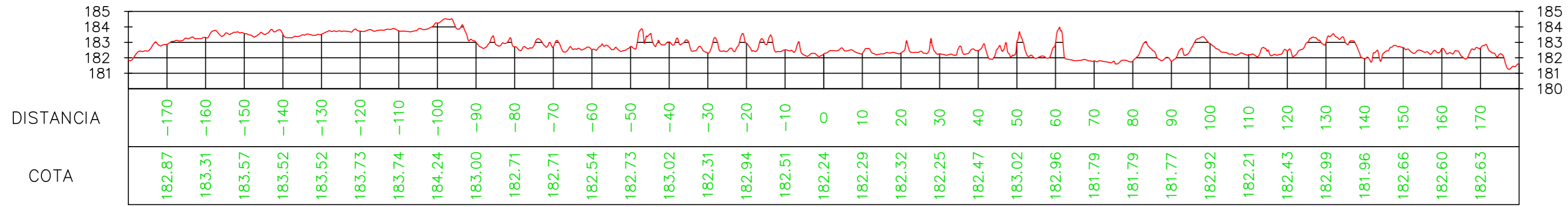
0+350.00



0+400.00



0+450.00



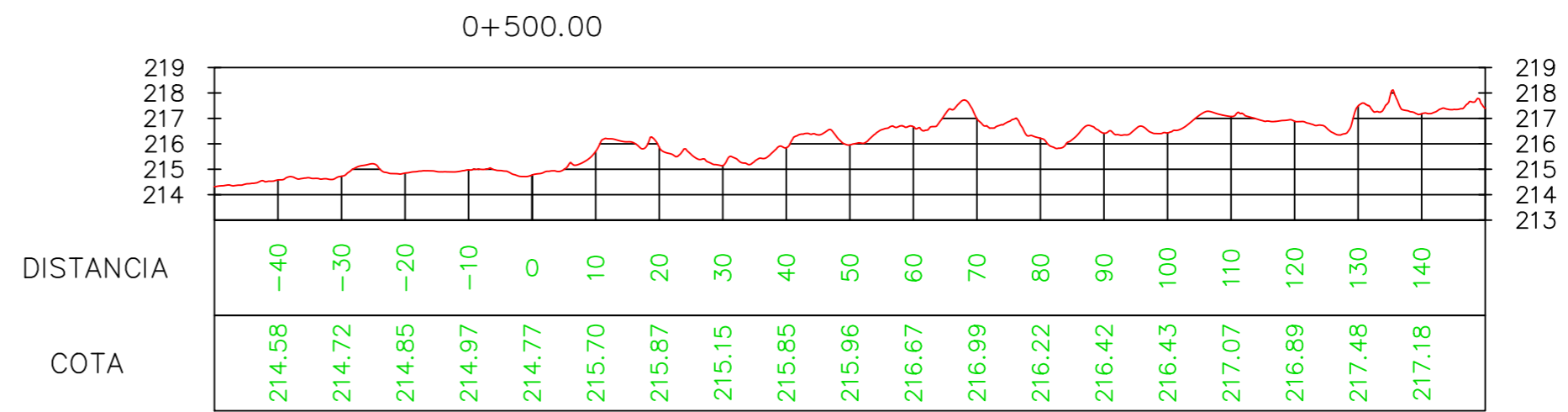
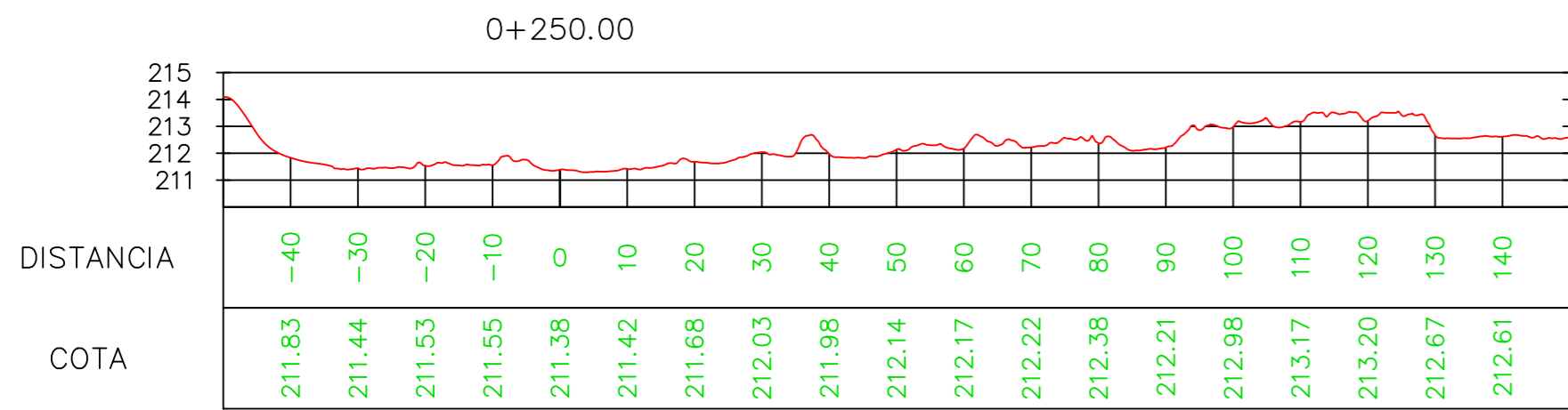
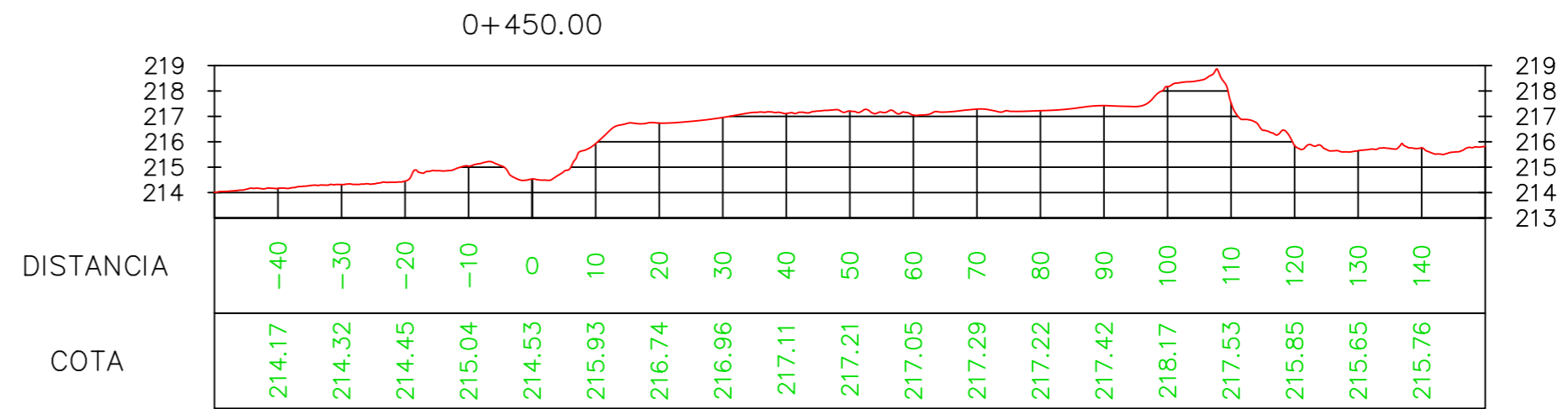
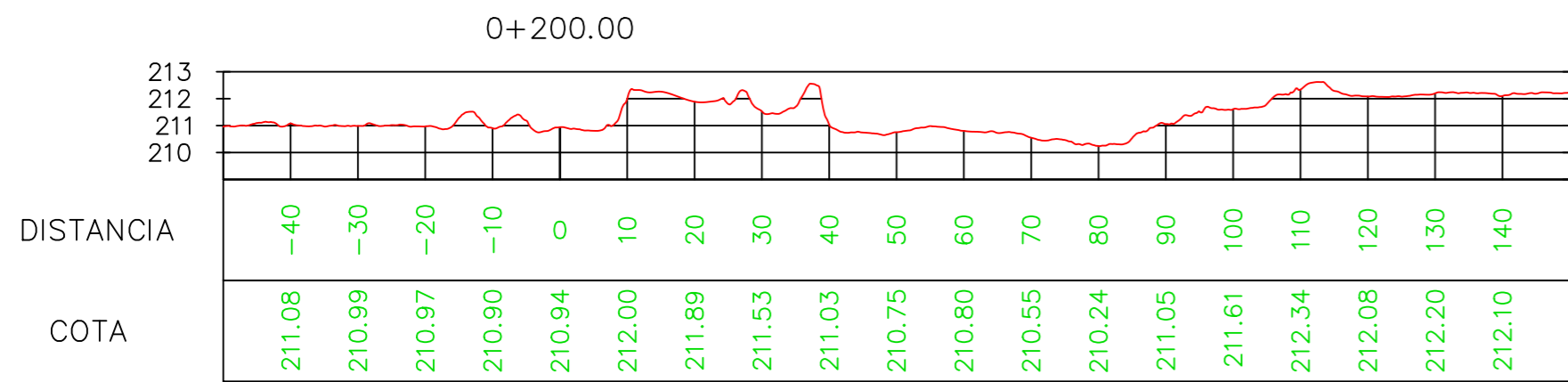
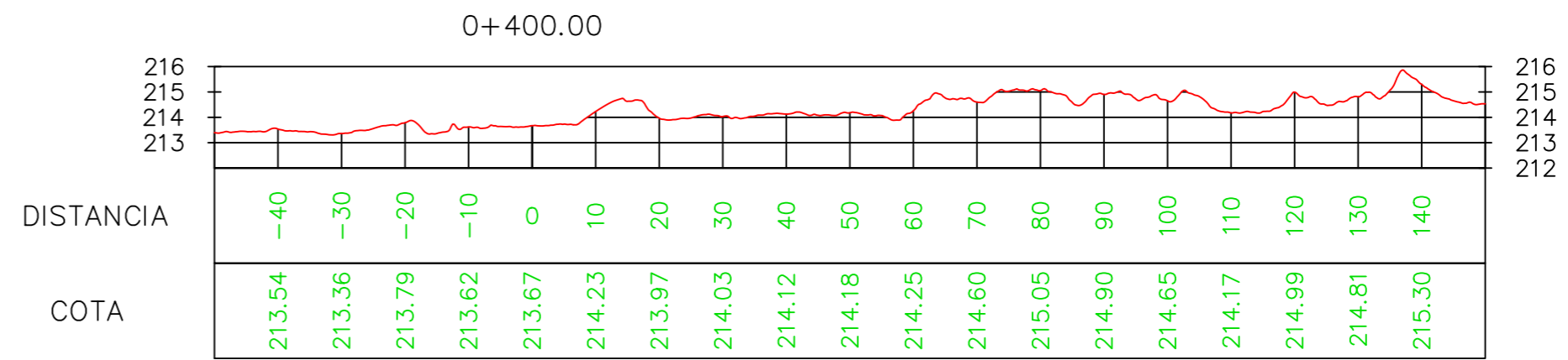
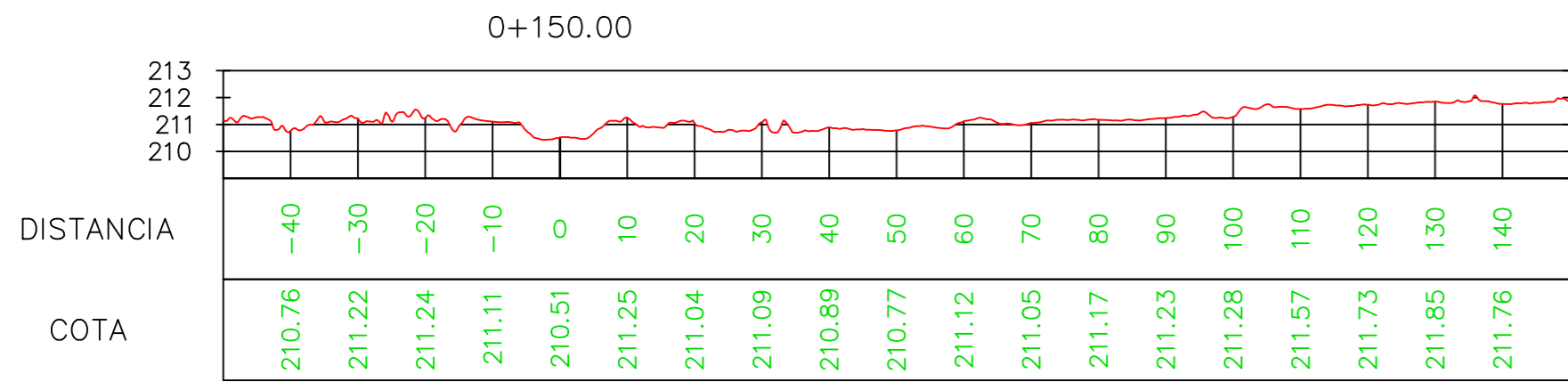
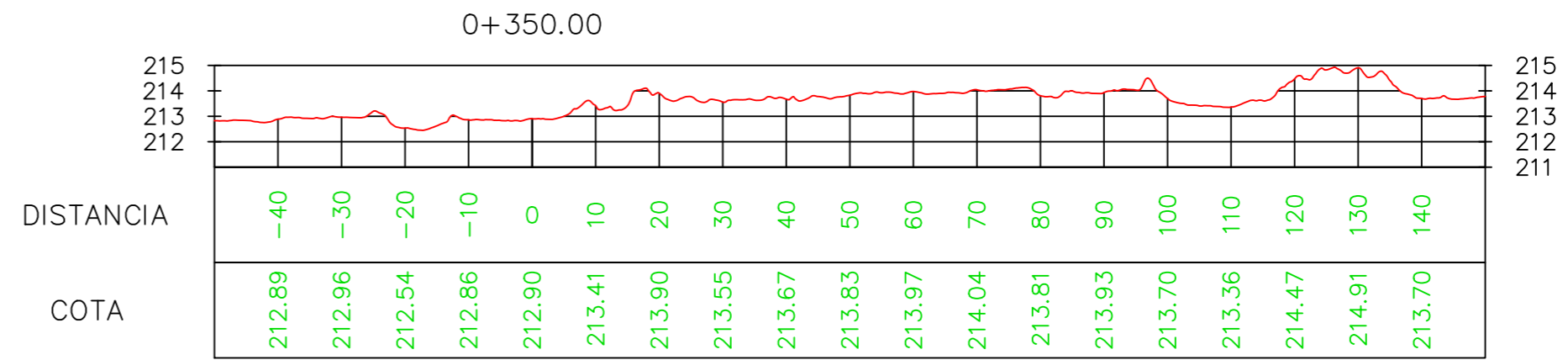
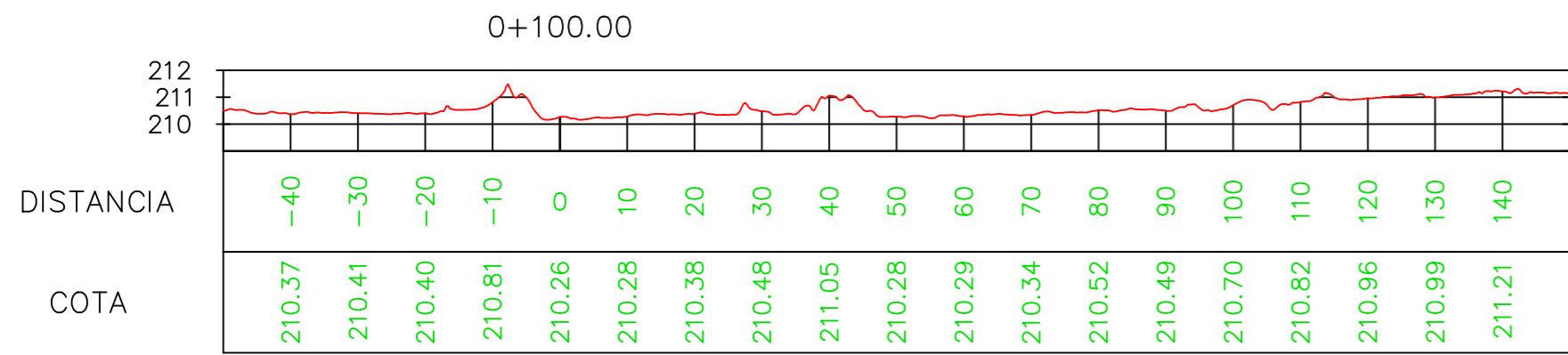
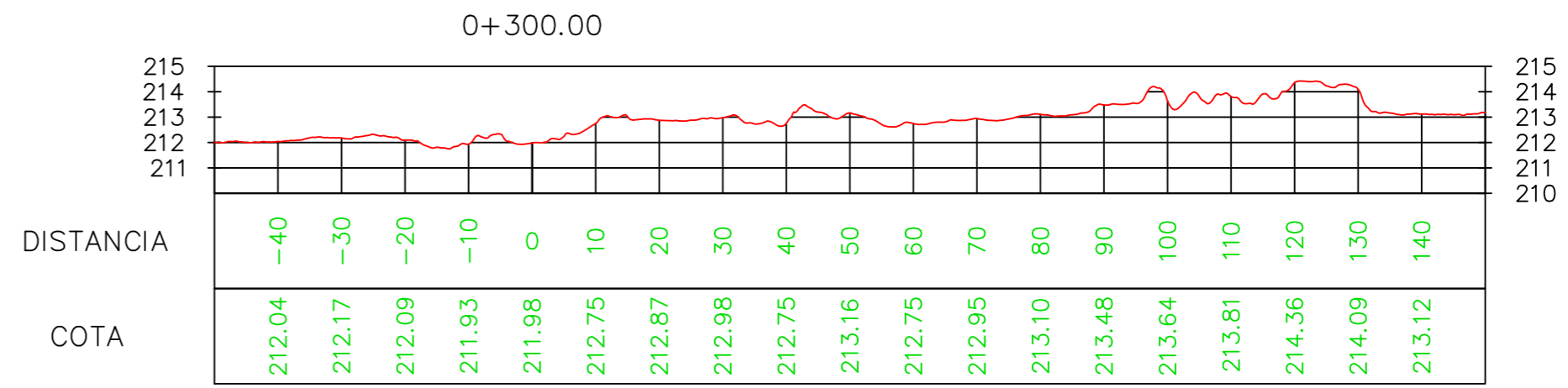
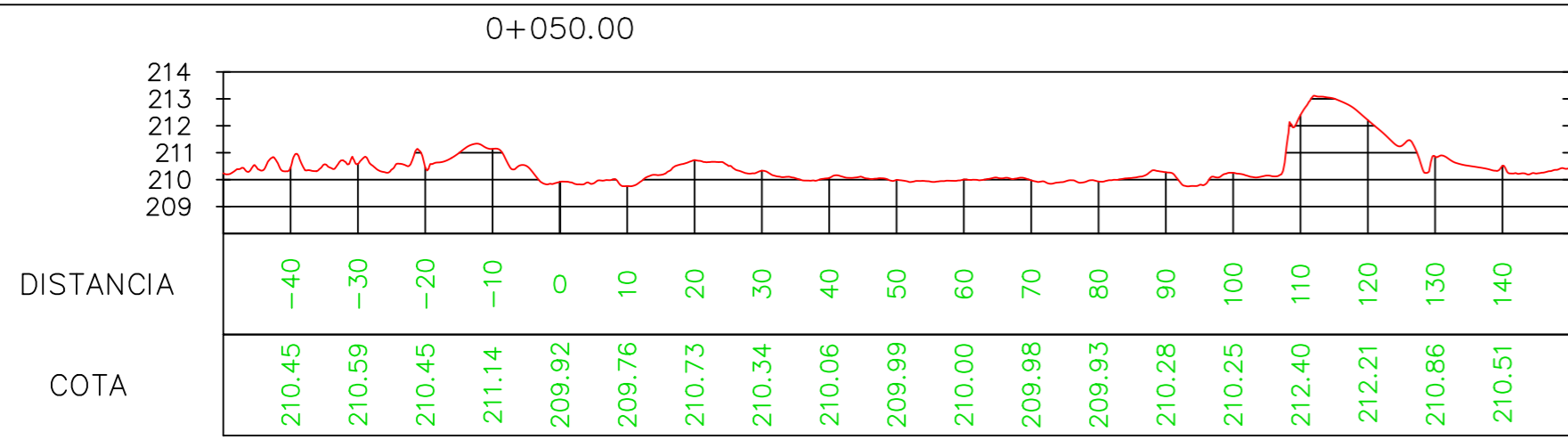
PREDIO BANDA SUR  
DEPARTAMENTO: BANDA  
PROVINCIA DE SANTIAGO DEL ESTERO

P7

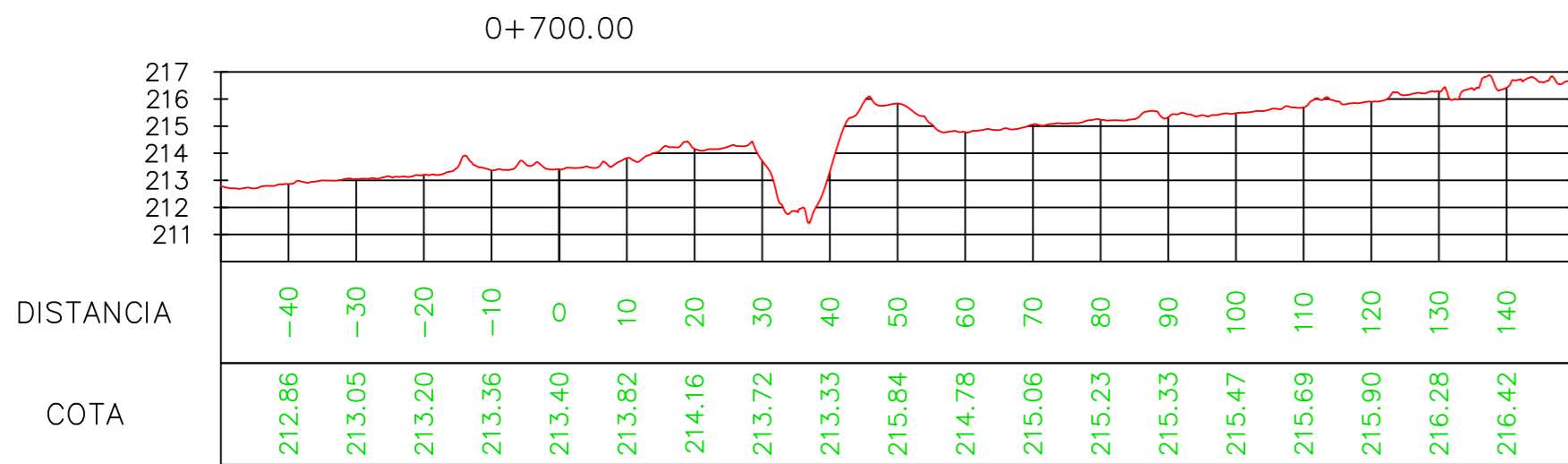
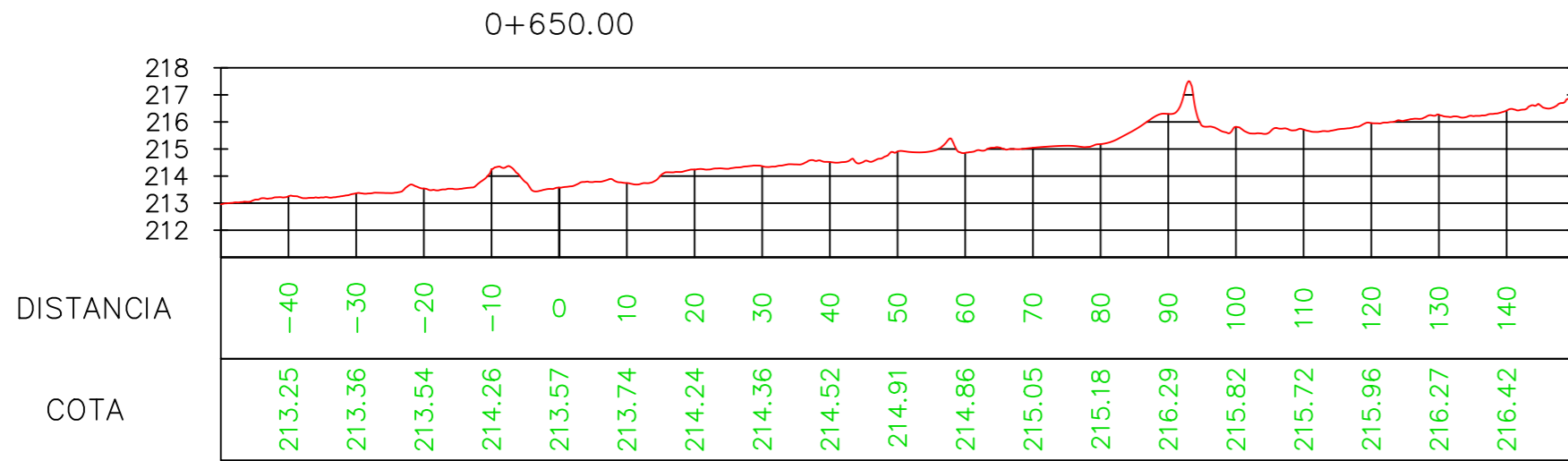
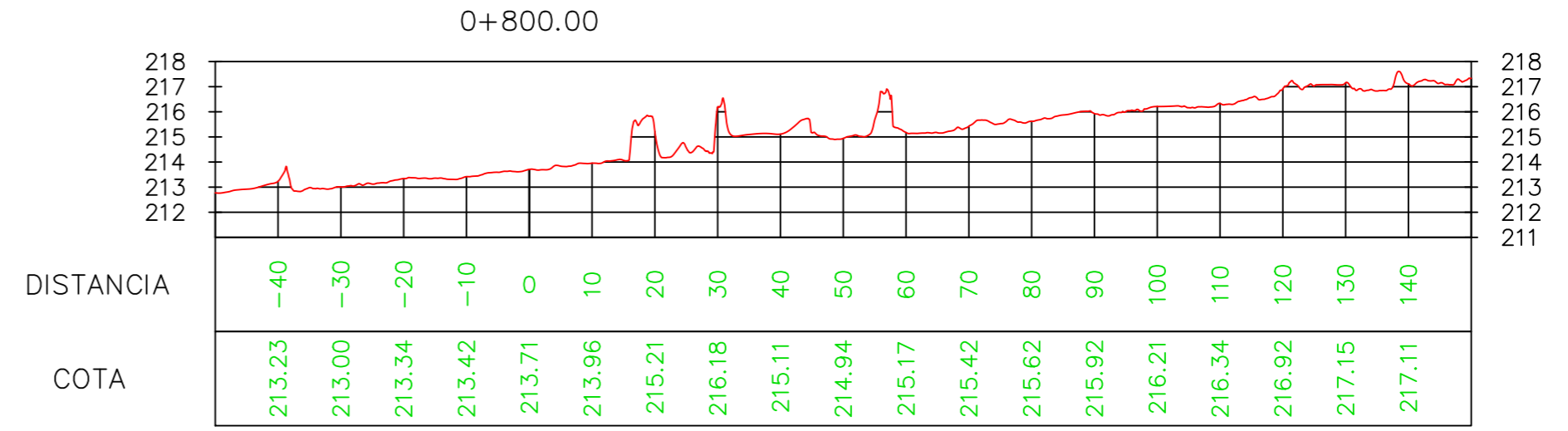
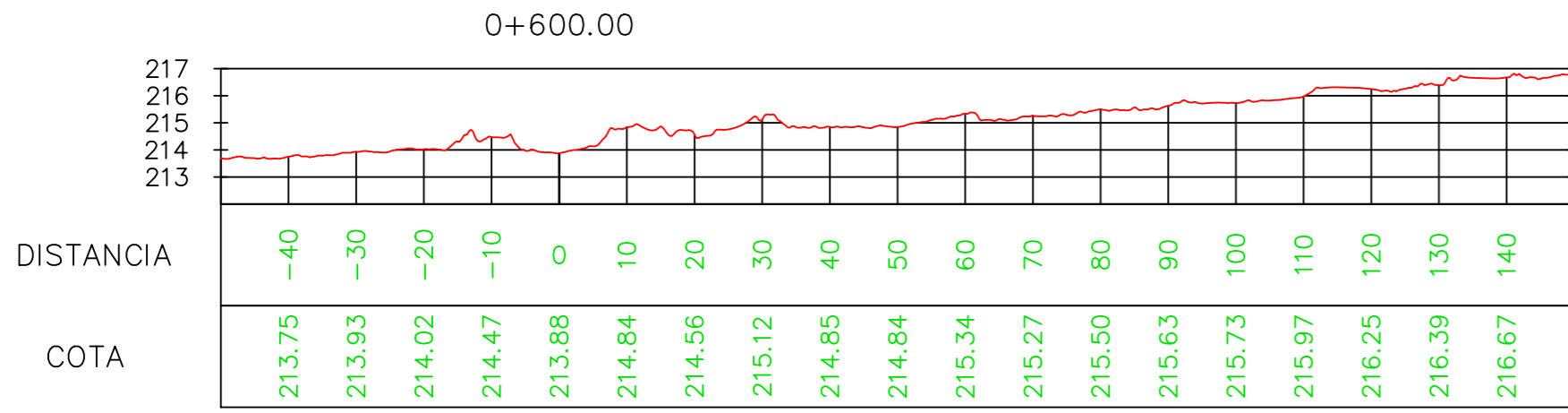
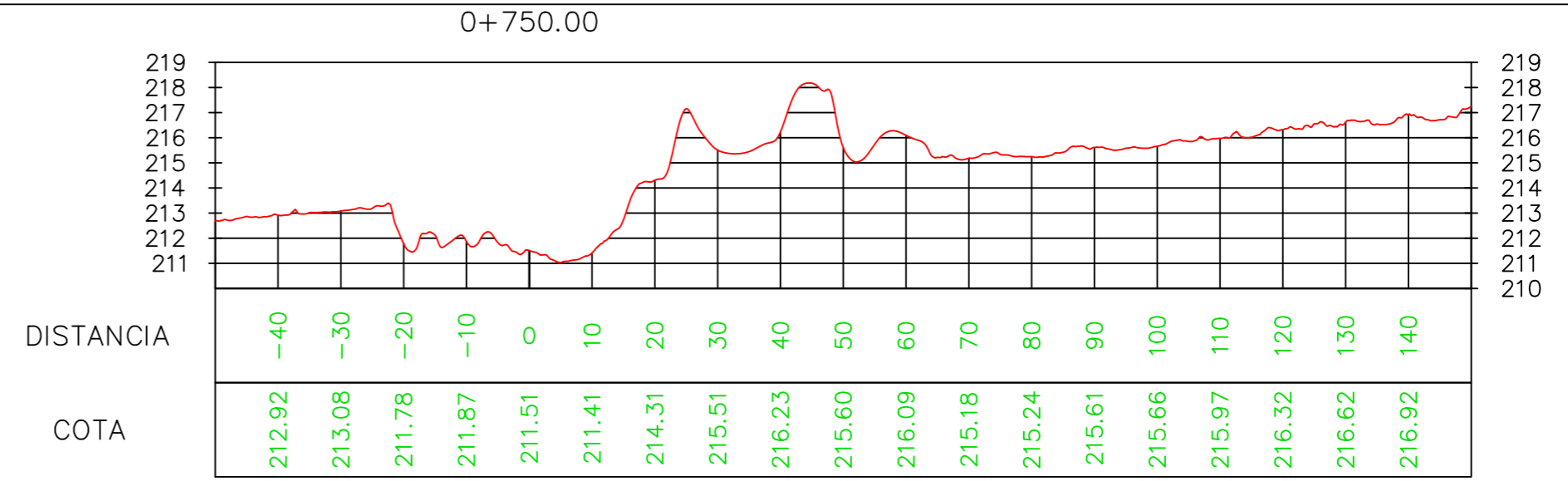
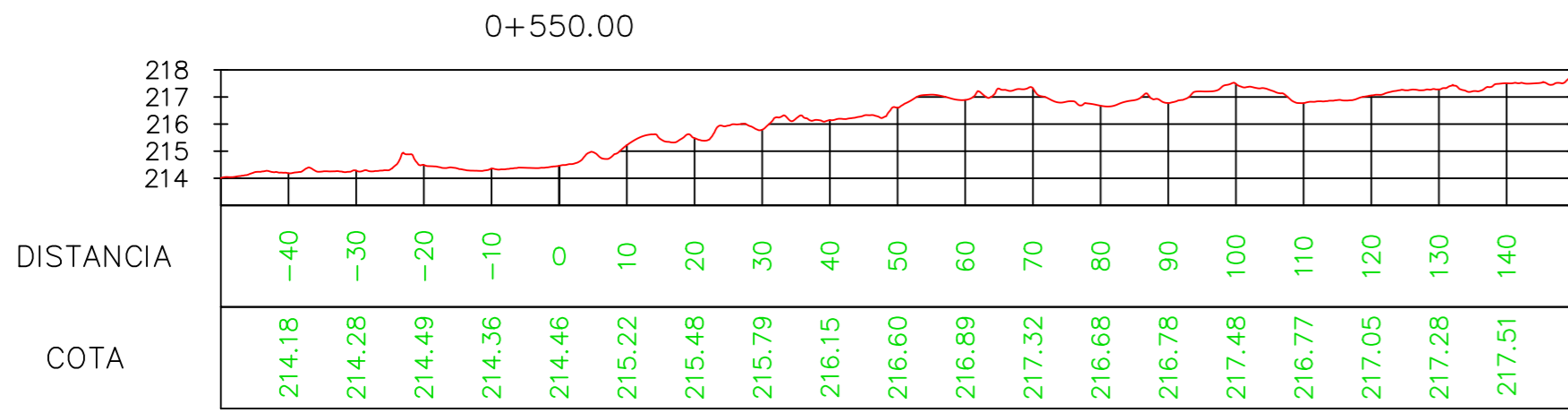
TOPOGRAFIA

SECCIONES TRANSVERSALES

ESC H: 1:100  
ESC V: 1:25



PREDIO BANDA NORTE DEPARTAMENTO: BANDA PROVINCIA DE SANTIAGO DEL ESTERO		<h1>P7</h1>
TOPOGRAFIA	SECCIONES TRANSVERSALES	
		ESC H: 1:100 ESC V: 1:25



PREDIO BANDA NORTE DEPARTAMENTO: BANDA PROVINCIA DE SANTIAGO DEL ESTERO		<h1>P8</h1>
TOPOGRAFIA	SECCIONES TRANSVERSALES	
		ESC H: 1:100 ESC V: 1:25



República Argentina - Poder Ejecutivo Nacional  
Las Malvinas son argentinas

**Hoja Adicional de Firmas**  
**Informe gráfico**

**Número:**

**Referencia:** Antecedentes - Relevamiento Topográfico - La Banda: Norte y Sur

---

El documento fue importado por el sistema GEDO con un total de 4 pagina/s.