



PARANÁ 3.28
 DIAMANTE 3.61
 SAN MARTÍN 3.12
 ROSARIO 2.75
 VILLA CONSTITUCIÓN 2.28
 SAN NICOLAS 2.11
 RAMALLO 1.60
 SAN PEDRO 1.18

SUBSECRETARÍA DE PUERTOS, VÍAS NAVEGABLES Y MARINA MERCANTE
DIRECCIÓN NACIONAL DE CONTROL DE PUERTOS Y VÍAS NAVEGABLES
RÍO DE LA PLATA - RÍO PARANÁ
RTA DE ULTRAMAR

PROFUNDIDADES MÍNIMAS DÍA: 15 de febrero de 2021


| KM DESDE | KM HASTA | DENOMINACIÓN (Afectado a Régimen de Mareas) | KM CRÍTICO APROX. | ANCHO CANAL (m) | PROF. AL CERO (m) | OBSERVACIONES | FECHA ÚLTIMO RELEVAMIENTO |
|---------------------------------|----------|--|-------------------|-----------------|-------------------|---------------|---------------------------|
| RÍO DE LA PLATA | | | | | | | |
| 239.1 | 121.0 | CANAL PUNTA INDIO | 185.7 | 160 | -10.40 | | 26y27/01/2021 |
| 121.0 | 81.0 | CANAL INTERMEDIO | 82.9 | 100 | -10.90 | | 09y10/12/2020 |
| 81.0 | 57.0 | PASO BANCO CHICO | 76.6 | 100 | -10.70 | | 16/10/2020 |
| 57.0 | 37.0 | RADA EXTERIOR | 45.6 | 100 | -11.10 | | 15/10/2020 |
| 37.0 | 12.0 | CANAL BROWN | 12.0 | 208 | -10.80 | | 16y17/12/2020 |
| 12.0 | 42.0 | CANAL ING. EMILIO MITRE | 13.8 | 100 | -10.40 | | 16y17/11/2020 |
| 42.0 | 46.3 | CANAL ING. EMILIO MITRE | 42.6 | 100 | -13.20 | | 16y17/11/2020 |
| 46.3 | 49.8 | CANAL ING. EMILIO MITRE | 47.2 | 100 | -10.90 | | 16y17/11/2020 |
| RÍO PARANÁ DE LAS PALMAS | | | | | | | |
| 49.8 | 58.4 | ISLA LUCHA | 56.0 | 140 | -11.10 | | 12/02/2021 |
| 58.4 | 84.8 | EV. ISLA LUCHA / TORDILLO | 61.2 | 124 | -11.50 | | 11/02/2021 |
| 84.8 | 86.9 | VUELTA DEL TORDILLO | 86.1 | 165 | -12.30 | | 11/02/2021 |
| 86.9 | 88.6 | EV. TORDILLO / HINOJO | 88.0 | 194 | -11.50 | | 11/02/2021 |
| 88.6 | 90.4 | VUELTA DEL HINOJO | 88.8 | 222 | -13.40 | | 10y11/2/2021 |
| 90.4 | 92.2 | EV. HINOJO / CAMPANA | 91.6 | 182 | -13.20 | | 10/02/2021 |
| 92.2 | 99.0 | VUELTA CAMPANA | 96.3 | 164 | -11.80 | | 10/02/2021 |
| 99.0 | 99.7 | EV. CAMPANA / VUELTA DEL ESTE | 99.0 | 165 | -11.90 | | 10/02/2021 |
| 99.7 | 103.5 | VUELTA DEL ESTE | 100.2 | 258 | -11.40 | | 10/02/2021 |
| 103.5 | 112.4 | EV. DEL ESTE / LOS BARBONES | 107.4 | 122 | -11.90 | | 09/02/2021 |
| 112.4 | 121.3 | VUELTA DE LOS BARBONES | 119.7 | 205 | -11.90 | | 09/02/2021 |
| 121.3 | 125.0 | EV. BARBONES / SAN ANTONIO | 121.8 | 161 | -12.80 | | 08/02/2021 |
| 125.0 | 128.0 | VUELTA SAN ANTONIO | 126.1 | 237 | -11.80 | | 08/02/2021 |
| 128.0 | 128.9 | EV. SAN ANTONIO / AB.LAS LIMAS | 128.9 | 166 | -13.90 | | 08/02/2021 |
| 128.9 | 132.0 | VUELTA ABAJO LAS LIMAS | 131.8 | 192 | -12.00 | | 08/02/2021 |
| 132.0 | 133.7 | VUELTA LAS LIMAS | 132.8 | 215 | -12.40 | | 08/02/2021 |
| 133.7 | 134.5 | EV. LAS LIMAS / DEL PELADO | 133.9 | 199 | -14.10 | | 05/02/2021 |
| 134.5 | 137.1 | VUELTA DEL PELADO | 135.9 | 222 | -11.50 | | 05/02/2021 |
| 137.1 | 139.3 | EV. DEL PELADO / LOS PATOS | 138.6 | 147 | -12.30 | | 04/02/2021 |
| 139.3 | 146.4 | VUELTA LOS PATOS | 140.0 | 186 | -11.90 | | 05/02/2021 |
| 146.4 | 157.0 | CANCHA LARGA | 155.0 | 173 | -11.60 | | 04/02/2021 |
| 157.0 | 159.3 | ZANJA MERCADAL | 157.6 | 190 | -11.80 | | 03/02/2021 |
| 159.3 | 173.7 | ANGOSTURA DE LA ISLETA | 165.4 | 165 | -11.40 | | 02y03/02/2021 |
| 173.7 | 175.3 | ANGOSTURA DE LA BASE | 174.3 | 172 | -11.80 | | 02/02/2021 |
| 175.3 | 180.4 | BIFURCACION | 176.0 | 155 | -11.60 | | 01/02/2021 |
| RÍO PARANÁ | | | | | | | |
| 234.1 | 276.0 | EP. BIFURCACION/AB.LOS RATONES | 258.8 | 116 | -10.50 | | 15,16,19y20/01/2021 |


| KM DESDE | KM HASTA | DENOMINACIÓN | KM CRÍTICO APROX. | ANCHO CANAL (m) | PROF. AL CERO (m) | ALT. HIDROM. (m) | PROF. EFECTIVA (m) | OBSERVACIONES | FECHA ÚLTIMO RELEVAMIENTO |
|----------|----------|--|-------------------|-----------------|-------------------|------------------|--------------------|---|---------------------------|
| 276.0 | 286.6 | EP. BIFURCACION / AB.LOS RATONES | 276.0 | 116 | -11.10 | 1.18 | 12.28 | | 15,16,19y20/01/2021 |
| 286.6 | 290.3 | ABAJO LOS RATONES | 288.7 | 116 | -10.30 | 1.29 | 11.59 | | 15y16/01/2021 |
| 290.3 | 292.5 | EP. AB.LOS RATONES / LOS RATONES | 292.5 | 116 | -10.60 | 1.32 | 11.92 | | 16/01/2021 |
| 292.5 | 296.4 | LOS RATONES | 295.0 | 116 | -10.50 | 1.34 | 11.84 | | 16/01/2021 |
| 296.4 | 308.5 | EP. LOS RATONES / ARRIBA OBLIGADO | 308.4 | 116 | -10.40 | 1.46 | 11.86 | | 18/01/2021 |
| 308.5 | 313.0 | ARRIBA OBLIGADO | 309.7 | 116 | -10.10 | 1.47 | 11.57 | | 18/01/2021 |
| 313.0 | 315.0 | EP. ARRIBA OBLIGADO/AB.LAS HERMANAS | 314.8 | 116 | -10.40 | 1.51 | 11.91 | | 18/01/2021 |
| 315.0 | 317.0 | ABAJO LAS HERMANAS B.I. | 316.7 | 116 | -10.70 | 1.53 | 12.23 | | 14/01/2021 |
| 317.0 | 319.9 | EP. AB.LAS HERMANAS / LAS HERMANAS | 318.7 | 116 | -10.40 | 1.55 | 11.95 | | 14/01/2021 |
| 319.9 | 325.3 | LAS HERMANAS B.I. | 321.0 | 126 | -10.30 | 1.51 | 11.81 | | 14/01/2021 |
| 325.3 | 330.2 | EP. LAS HERMANAS B.I // CORT. ISLA NUEVA | 325.4 | 116 | -11.60 | 1.54 | 13.14 | | 12y13/01/2021 |
| 330.2 | 344.0 | CORTADA ISLA NUEVA | 339.8 | 116 | -10.40 | 1.72 | 12.12 | | 13/01/2021 |
| 344.0 | 351.3 | EP.CORTADA ISLA NUEVA / YAGUARON | 344.3 | 116 | -10.10 | 1.98 | 12.08 | | 12/01/2021 |
| 351.3 | 358.8 | YAGUARON | 358.0 | 116 | -10.10 | 2.20 | 12.30 | | 12/01/2021 |
| 358.8 | 380.9 | EP. YAGUARON / PARAGUAYO | 374.3 | 116 | -10.20 | 2.34 | 12.54 | | 09y12/01/2021 |
| 380.9 | 392.2 | PARAGUAYO | 389.2 | 116 | -9.90 | 2.49 | 12.39 | | 08y09/01/2021 |
| 392.2 | 398.4 | EP. PARAGUAYO / AB. ALVEAR | 397.2 | 116 | -9.90 | 2.57 | 12.47 | | 07/01/2021 |
| 398.4 | 400.4 | ABAJO ALVEAR | 398.7 | 116 | -9.90 | 2.58 | 12.48 | | 07/01/2021 |
| 400.4 | 403.4 | EP. AB. ALVEAR/ALVEAR | 401.4 | 116 | -9.80 | 2.61 | 12.41 | | 07/01/2021 |
| 403.4 | 408.7 | ALVEAR | 408.1 | 116 | -9.90 | 2.67 | 12.57 | | 05/01/2021 |
| 408.7 | 412.7 | EP. ALVEAR/C. MUELLES PTO. ROSARIO | 409.5 | 116 | -9.80 | 2.69 | 12.49 | | 05/01/2021 |
| 412.7 | 418.5 | C.MUELLES PUERTO ROSARIO | 415.0 | 200 | -9.80 | 2.74 | 12.54 | | 05/01/2021 |
| 418.5 | 428.8 | EP. C.DE LOS MUELLES / BORGHI | 428.6 | 116 | -10.00 | 2.90 | 12.90 | | 04y05/01/2021 |
| 428.8 | 438.9 | BORGHI | 438.1 | 116 | -9.80 | 3.01 | 12.81 | | 04/01/2021 |
| 438.9 | 449.8 | EP. BORGHI/BELLA VISTA | 446.2 | 116 | -9.80 | 3.10 | 12.90 | | 02y04/01/2021 |
| 449.8 | 452.1 | BELLA VISTA | 451.4 | 116 | -9.80 | 3.14 | 12.94 | | 2/1/2021 |
| 452.1 | 460.0 | EP. BELLA VISTA / AB. CORRENTOSO | 452.4 | 116 | -9.90 | 3.15 | 13.05 | | 14,15y16/01/2021 |
| 460.0 | 472.3 | EP. BELLA VISTA / AB. CORRENTOSO | 472.2 | 116 | -7.70 | 3.26 | 10.96 | | 14,15y16/01/2021 |
| 472.3 | 475.3 | ABAJO CORRENTOSO | 472.5 | 116 | -6.80 | 3.26 | 10.06 | | 18/01/2021 |
| 475.3 | 490.5 | EP. AB. CORRENTOSO / PARANACITO | 478.9 | 116 | -6.10 | 3.30 | 9.40 | | 15/01/2021 |
| 490.5 | 494.5 | PARANACITO | 491.6 | 116 | -5.60 | 3.37 | 8.97 | | 15/01/2021 |
| 494.5 | 503.0 | EP. PARANACITO / TACUANI | 495.2 | 116 | -5.90 | 3.39 | 9.29 | | 14/01/2021 |
| 503.0 | 521.6 | TACUANI | 508.1 | 116 | -5.60 | 3.47 | 9.07 |  (D) | 12y13/01/2021 |
| 521.6 | 531.6 | ABAJO DIAMANTE | 526.8 | 116 | -6.40 | 3.57 | 9.97 | | 12/01/2021 |
| 531.6 | 542.2 | LOS CHIVOS | 537.0 | 116 | -7.00 | 3.59 | 10.59 | | 11/01/2021 |
| 542.2 | 553.2 | RAIGONES | 548.0 | 116 | -5.90 | 3.54 | 9.44 | | 04y05/01/2021 |
| 553.2 | 564.4 | EP. RAIGONES/PARACAO | 561.3 | 116 | -6.90 | 3.47 | 10.37 | | 04/01/2021 |
| 564.4 | 568.8 | PARACAO | 568.4 | 116 | -8.30 | 3.44 | 11.74 | | 04/01/2021 |
| 568.8 | 571.8 | EP. PARACAO / ANIMAS | 569.4 | 116 | -8.50 | 3.43 | 11.93 | | 04/01/2021 |
| 571.8 | 574.5 | ANIMAS | 573.5 | 116 | -5.90 | 3.41 | 9.31 | | 04/01/2021 |
| 574.5 | 578.7 | EP. ANIMAS / TRAGADERO | 575.8 | 116 | -7.00 | 3.40 | 10.40 | | 04/01/2021 |
| 578.7 | 584.0 | TRAGADERO | 579.1 | 116 | -6.40 | 3.39 | 9.79 |  (A) | 08/12/2020 |


 (A) DRAGA A. NUÑEZ CABEÇA DE VACA OPERANDO

 (B) DRAGA A.DE ALBURQUERQUE DESMOV.

 (C) DRAGA CAP. NUÑEZ EN MANTENIMIENTO

 (D) DRAGA AMERICO VESPUCCI OPERANDO

 (E) DRAGA GIOVANNI VENTURI EN MANT.

 (F) DRAGA HENRI PITOT DESMOVILIZADA