













| | |
|--------------------|------|
| PARANÁ | 4.80 |
| DIAMANTE | 5.09 |
| SAN MARTÍN | 4.62 |
| ROSARIO | 4.32 |
| VILLA CONSTITUCIÓN | 3.91 |
| SAN NICOLAS | 3.25 |
| RAMALLO | 2.78 |
| SAN PEDRO | 2.24 |

SUBSECRETARÍA DE PUERTOS, VÍAS NAVEGABLES Y MARINA MERCANTE
DIRECCIÓN NACIONAL DE CONTROL DE PUERTOS Y VÍAS NAVEGABLES
RÍO DE LA PLATA - RÍO PARANÁ
ruta de ULTRAMAR

PROFUNDIDADES MÍNIMAS DÍA: 30 de Noviembre de 2023

| KM DESDE | KM HASTA | DENOMINACIÓN (Afectado a Régimen de Mareas) | KM CRÍTICO APROX. | ANCHO CANAL (m) | PROF. AL CERO (m) | OBSERVACIONES | FECHA ÚLTIMO RELEVAMIENTO |
|---------------------------------|----------|------------------------------------------------|-------------------|-----------------|-------------------|------------------------------------------------------------------------------------------|---------------------------|
| RIO DE LA PLATA | | | | | | | |
| 239.1 | 121.0 | CANAL PUNTA INDIO | 171.8 | 100 | -10.40 |  (E.) | 1y2/10/2023 |
| 121.0 | 81.0 | CANAL INTERMEDIO | 98.8 | 106 | -10.40 | | 27y28/09/2023 |
| 81.0 | 57.0 | PASO BANCO CHICO | 77.3 | 100 | -10.70 | | 28/09/2023 |
| 57.0 | 37.0 | RADA EXTERIOR | 45.7 | 100 | -11.10 | | 24/09/2023 |
| 37.0 | 12.0 | CANAL BROWN | 12.2 | 177 | -10.50 | | 21/09/2023 |
| 12.0 | 42.0 | CANAL ING. EMILIO MITRE | 13.6 | 100 | -10.60 | | 18y21/09/2023 |
| 42.0 | 46.3 | CANAL ING. EMILIO MITRE | 44.6 | 100 | -12.80 | | 18/09/2023 |
| 46.3 | 49.8 | CANAL ING. EMILIO MITRE | 47.6 | 106 | -10.80 | | 18/09/2023 |
| RIO PARANÁ DE LAS PALMAS | | | | | | | |
| 49.8 | 58.4 | ISLA LUCHA | 50.1 | 140 | -10.80 | | 10/11/2023 |
| 58.4 | 84.8 | EV. ISLA LUCHA / TORDILLO | 61.0 | 125 | -11.60 | | 10y11/11/2023 |
| 84.8 | 86.9 | VUELTA DEL TORDILLO | 86.1 | 165 | -11.30 | | 09/11/2023 |
| 86.9 | 88.6 | EV. TORDILLO / HINOJO | 88.0 | 192 | -11.70 | | 09/11/2023 |
| 88.6 | 90.4 | VUELTA DEL HINOJO | 88.8 | 222 | -13.30 | | 08/11/2023 |
| 90.4 | 92.2 | EV. HINOJO / CAMPANA | 91.8 | 176 | -12.30 | | 08/11/2023 |
| 92.2 | 99.0 | VUELTA CAMPANA | 94.5 | 166 | -11.70 | | 08/11/2023 |
| 99.0 | 99.7 | EV. CAMPANA / VUELTA DEL ESTE | 99.2 | 189 | -11.40 | | 08/11/2023 |
| 99.7 | 103.5 | VUELTA DEL ESTE | 100.3 | 258 | -11.40 | | 09/11/2023 |
| 103.5 | 112.4 | EV. DEL ESTE / LOS BARBONES | 107.4 | 122 | -11.50 | | 07/11/2023 |
| 112.4 | 121.3 | VUELTA DE LOS BARBONES | 119.3 | 204 | -11.80 | | 07/11/2023 |
| 121.3 | 125.0 | EV. BARBONES / SAN ANTONIO | 124.8 | 202 | -12.00 | | 04/11/2023 |
| 125.0 | 128.0 | VUELTA SAN ANTONIO | 126.1 | 235 | -11.60 | | 04/11/2023 |
| 128.0 | 128.9 | EV. SAN ANTONIO / AB.LAS LIMAS | 128.9 | 165 | -13.70 | | 04/11/2023 |
| 128.9 | 132.0 | VUELTA ABAJO LAS LIMAS | 132.0 | 197 | -11.70 | | 04y06/11/2023 |
| 132.0 | 133.7 | VUELTA LAS LIMAS | 132.2 | 205 | -12.30 | | 04y06/11/2023 |
| 133.7 | 134.5 | EV. LAS LIMAS / DEL PELADO | 134.5 | 201 | -13.60 | | 04/11/2023 |
| 134.5 | 137.1 | VUELTA DEL PELADO | 135.9 | 224 | -12.20 | | 06/11/2023 |
| 137.1 | 139.3 | EV. DEL PELADO / LOS PATOS | 138.5 | 156 | -11.70 | | 04/11/2023 |
| 139.3 | 146.5 | VUELTA LOS PATOS | 139.7 | 177 | -11.90 | | 06/11/2023 |
| 146.5 | 157.0 | CANCHA LARGA | 155.6 | 174 | -11.40 | | 03/11/2023 |
| 157.0 | 159.3 | ZANJA MERCADAL | 157.5 | 193 | -11.60 | | 2y3/11/2023 |
| 159.3 | 173.7 | ANGOSTURA DE LA ISLETA | 161.4 | 149 | -11.70 | | 01y2/11/2023 |
| 173.7 | 175.3 | ANGOSTURA DE LA BASE | 174.3 | 172 | -11.60 | | 01/11/2023 |
| 175.3 | 180.4 | BIFURCACION | 178.7 | 133 | -11.20 | | 30y31/10/2023 |
| RIO PARANÁ | | | | | | | |
| 234.1 | 276.0 | EP. BIFURCACION/AB.LOS RATONES | 258.7 | 116 | -10.60 | | 11,12y31/10/2023 |

| KM DESDE | KM HASTA | DENOMINACIÓN | KM CRÍTICO APROX. | ANCHO CANAL (m) | PROF. AL CERO (m) | ALT. HIDROM. (m) | PROF. EFECTIVA (m) | OBSERVACIONES | FECHA ÚLTIMO RELEVAMIENTO |
|----------|----------|----------------------------------------|-------------------|-----------------|-------------------|------------------|--------------------|------------------------------------------------------------------------------------------------------------------------------|---------------------------|
| 276.0 | 281.3 | EP. BIFURCACION / AB.LOS RATONES | 276.6 | 116 | -10.60 | 2.25 | 12.85 | | 10/10/2023 |
| 281.3 | 290.3 | ABAJO LOS RATONES B.D. | 282.6 | 166 | -11.10 | 2.31 | 13.41 | M.I. reducida 2m en el Km 283,2 | 10/10/2023 |
| 290.3 | 292.5 | EP. AB.LOS RATONES / LOS RATONES | 290.8 | 116 | -10.80 | 2.40 | 13.20 | | 10/10/2023 |
| 292.5 | 296.4 | LOS RATONES | 294.8 | 110 | -10.70 | 2.45 | 13.15 | M.I. reducida 10m en el Km 294,8 | 10/10/2023 |
| 296.4 | 308.5 | EP. LOS RATONES / ARRIBA OBLIGADO | 308.4 | 116 | -10.20 | 2.60 | 12.80 | | 09/10/2023 |
| 308.5 | 313.0 | ARRIBA OBLIGADO | 311.8 | 116 | -10.40 | 2.63 | 13.03 | M.I. reducida 2m en Km 308,6 | 09/10/2023 |
| 313.0 | 314.9 | EP. ARRIBA OBLIGADO/LAS HERMANAS B.D | 313.0 | 116 | -15.50 | 2.65 | 18.15 | | 29/06/2023 |
| 314.9 | 325.8 | LAS HERMANAS B.D. | 325.3 | 116 | -10.20 | 2.71 | 12.91 | | 06/10/2023 |
| 325.8 | 330.2 | EP. LAS HERMANAS B.D/ CORT. ISLA NUEVA | 326.0 | 116 | -12.30 | 2.71 | 15.01 | | 28/06/2023 |
| 330.2 | 344.0 | CORTADA ISLA NUEVA | 337.9 | 116 | -10.60 | 2.93 | 13.53 | | 05/10/2023 |
| 344.0 | 351.3 | EP.CORTADA ISLA NUEVA / YAGUARON | 349.5 | 116 | -10.10 | 3.30 | 13.40 | | 04/10/2023 |
| 351.3 | 358.8 | YAGUARON | 352.3 | 116 | -9.40 | 3.39 | 12.79 | | 04/10/2023 |
| 358.8 | 380.9 | EP. YAGUARON / PARAGUAYO | 374.3 | 116 | -9.80 | 3.96 | 13.76 | | 29/09/2023 |
| 380.9 | 392.2 | PARAGUAYO | 392.1 | 116 | -9.30 | 4.12 | 13.42 |  (H) | 29/09/03/10/2023 |
| 392.2 | 398.4 | EP. PARAGUAYO / AB. ALVEAR | 397.4 | 116 | -9.70 | 4.16 | 13.86 | | 28/09/2023 |
| 398.4 | 400.4 | ABAJO ALVEAR | 399.6 | 116 | -10.10 | 4.18 | 14.28 | | 28/09/2023 |
| 400.4 | 403.4 | EP. AB. ALVEAR/ALVEAR | 400.9 | 106 | -9.40 | 4.19 | 13.59 | M.I. reducida 10m | 27/09/2023 |
| 403.4 | 408.7 | ALVEAR | 405.5 | 116 | -10.20 | 4.23 | 14.43 | | 24/10/2023 |
| 408.7 | 412.7 | EP. ALVEAR/C. MUELLES PTO. ROSARIO | 408.8 | 116 | -9.20 | 4.26 | 13.46 | | 22/09/2023 |
| 412.7 | 418.5 | C.MUELLES PUERTO ROSARIO | 416.1 | 200 | -9.80 | 4.32 | 14.12 | | 26/09/2023 |
| 418.5 | 428.8 | EP. C.DE LOS MUELLES / BORGHI | 428.5 | 116 | -9.40 | 4.44 | 13.84 | | 21/09/2023 |
| 428.8 | 438.9 | BORGHI | 433.2 | 110 | -9.60 | 4.48 | 14.08 | M.D. reducida 6m en km 433,2 | 20/09/2023 |
| 438.9 | 449.8 | EP. BORGHI/BELLA VISTA | 448.3 | 116 | -8.10 | 4.62 | 12.72 | | 29/11/2023 |
| 449.8 | 452.1 | BELLA VISTA | 450.4 | 106 | -8.50 | 4.63 | 13.13 | M.D. reducida 10m entre km 450,2 y 450,4 | 28/11/2023 |
| 452.1 | 460.0 | EP. BELLA VISTA / AB. CORRENTOSO | 456.7 | 116 | -8.60 | 4.67 | 13.27 | | 27/11/2023 |
| 460.0 | 472.3 | EP. BELLA VISTA / AB. CORRENTOSO | 463.9 | 116 | -7.10 | 4.71 | 11.81 | | 23y24/11/2023 |
| 472.3 | 475.3 | ABAJO CORRENTOSO | 474.6 | 116 | -5.10 | 4.77 | 9.87 | | 24/11/2023 |
| 475.3 | 490.5 | EP. AB. CORRENTOSO / PARANACITO | 475.4 | 116 | -5.40 | 4.77 | 10.17 | | 23/11/2023 |
| 490.5 | 494.5 | PARANACITO | 494.2 | 116 | -5.60 | 4.88 | 10.48 | | 23/11/2023 |
| 494.5 | 503.0 | EP. PARANACITO / TACUANI | 497.7 | 116 | -4.80 | 4.89 | 9.69 | | 22y23/11/2023 |
| 503.0 | 521.6 | TACUANI | 514.5 | 116 | -4.10 | 4.99 | 9.09 | | 21y22/11/2023 |
| 521.6 | 531.6 | ABAJO DIAMANTE | 528.9 | 106 | -4.60 | 5.07 | 9.67 | M.D. reducida 10m entre km 528,9 y km 529,2 | 21/11/2023 |
| 531.6 | 542.2 | LOS CHIVOS | 532.2 | 116 | -5.20 | 5.09 | 10.29 | | 17/11/2023 |
| 542.2 | 553.2 | RAIGONES | 552.3 | 116 | -5.00 | 5.01 | 10.01 | | 15y16/11/2023 |
| 553.2 | 564.4 | EP. RAIGONES/PARACAO | 558.5 | 116 | -7.10 | 4.98 | 12.08 | | 14/11/2023 |
| 564.4 | 568.8 | PARACAO | 566.0 | 116 | -7.80 | 4.95 | 12.75 | | 14/11/2023 |
| 568.8 | 571.8 | EP. PARACAO / ANIMAS | 569.3 | 116 | -8.30 | 4.94 | 13.24 | | 14/11/2023 |
| 571.8 | 574.5 | ANIMAS | 573.9 | 116 | -5.30 | 4.92 | 10.22 | | 14/11/2023 |
| 574.5 | 578.7 | EP. ANIMAS / TRAGADERO | 574.5 | 100 | -5.60 | 4.91 | 10.51 | | 14/11/2023 |
| 578.7 | 584.0 | TRAGADERO | 582.2 | 116 | -4.60 | 4.88 | 9.48 |  (B) M.I. reducido 16m entre 582 y 582,7 | 13y14/11/2023 |

-  (A) DRAGA A. NUÑEZ CABEÇA DE VACA DESMOVILIZADA
  (B) DRAGA A DE ABUQUERQUE OPERANDO
  (C) DRAGA CAP. NUÑEZ EN MANTENIMIENTO
 (D) DRAGA ORTELIOUS DESMOVILIZADA
  (E) DRAGA GIOVANNI VENTURI OPERANDO
  (F) DRAGA PANCHO A LA ORDEN
 (G) DRAGA TACCOLA DESMOVILIZADA
  (H) DRAGA NIÑA OPERANDO
  (I) DRAGA PINTA OPERANDO EN MANTENIMIENTO

* CSM - Canal San Martín - Km 448 a Km 455 aprox.