









PARANÁ 0.72  
 DIAMANTE 0.85  
 SAN MARTÍN 0.63  
 ROSARIO 0.62  
 VILLA CONSTITUCIÓN 0.53  
 SAN NICOLAS 0.56  
 RAMALLO 0.30  
 SAN PEDRO 0.50

**SUBSECRETARÍA DE PUERTOS, VÍAS NAVEGABLES Y MARINA MERCANTE**  
**DIRECCIÓN NACIONAL DE CONTROL DE PUERTOS Y VÍAS NAVEGABLES**  
**RÍO DE LA PLATA - RÍO PARANÁ**  
**ruta de ULTRAMAR**  
 PROFUNDIDADES MÍNIMAS DÍA: 22 de mayo de 2021

| KM DESDE                        | KM HASTA | DENOMINACIÓN<br>(Afectado a Régimen de Mareas) | KM CRÍTICO APROX. | ANCHO CANAL (m) | PROF. AL CERO (m) | OBSERVACIONES   | FECHA ÚLTIMO RELEVAMIENTO |
|---------------------------------|----------|--|-------------------|-----------------|-------------------|---|---------------------------|
| <b>RÍO DE LA PLATA</b>          |          |  |                   |                 |                   |   |                           |
| 239.1                           | 121.0    | CANAL PUNTA INDIO                              | 185.5             | 160             | -10.60            |  (C) | 23/03/2021                |
| 121.0                           | 81.0     | CANAL INTERMEDIO                               | 113.5             | 100             | -10.90            |   | 16/04/2021                |
| 81.0                            | 57.0     | PASO BANCO CHICO                               | 76.4              | 100             | -10.80            |   | 10/03/2021                |
| 57.0                            | 37.0     | RADA EXTERIOR                                  | 52.4              | 100             | -11.30            |   | 09y11/03/2021             |
| 37.0                            | 12.0     | CANAL BROWN                                    | 13.8              | 100             | -10.60            |   | 08/03/2021                |
| 12.0                            | 42.0     | CANAL ING. EMILIO MITRE                        | 13.6              | 100             | -10.60            |   | 15,16,17,18y22/03/2021    |
| 42.0                            | 46.3     | CANAL ING. EMILIO MITRE                        | 42.6              | 100             | -13.00            |   | 15,16,17y18/03/2021       |
| 46.3                            | 49.8     | CANAL ING. EMILIO MITRE                        | 48.1              | 100             | -10.90            |   | 15,16,17y18/03/2021       |
| <b>RÍO PARANÁ DE LAS PALMAS</b> |          |  |                   |                 |                   |   |                           |
| 49.8                            | 58.4     | ISLA LUCHA                                     | 56.0              | 140             | -11.10            |   | 12/02/2021                |
| 58.4                            | 84.8     | EV. ISLA LUCHA / TORDILLO                      | 61.2              | 124             | -11.50            |   | 11/02/2021                |
| 84.8                            | 86.9     | VUELTA DEL TORDILLO                            | 86.7              | 164             | -11.60            |   | 18/05/2021                |
| 86.9                            | 88.6     | EV. TORDILLO / HINOJO                          | 87.9              | 188             | -13.30            |   | 18/05/2021                |
| 88.6                            | 90.4     | VUELTA DEL HINOJO                              | 88.8              | 221             | -13.20            |   | 19/05/2021                |
| 90.4                            | 92.2     | EV. HINOJO / CAMPANA                           | 91.5              | 184             | -15.10            |   | 18/05/2021                |
| 92.2                            | 99.0     | VUELTA CAMPANA                                 | 96.3              | 164             | -11.70            |   | 18/05/2021                |
| 99.0                            | 99.7     | EV. CAMPANA / VUELTA DEL ESTE                  | 99.2              | 189             | -12.30            |   | 18/05/2021                |
| 99.7                            | 103.5    | VUELTA DEL ESTE                                | 100.3             | 259             | -11.10            |   | 17/05/2021                |
| 103.5                           | 112.4    | EV. DEL ESTE / LOS BARBONES                    | 107.0             | 122             | -11.40            |   | 18/05/2021                |
| 112.4                           | 121.3    | VUELTA DE LOS BARBONES                         | 120.0             | 205             | -11.70            |   | 17/05/2021                |
| 121.3                           | 125.0    | EV. BARBONES / SAN ANTONIO                     | 121.5             | 180             | -12.80            |   | 17/05/2021                |
| 125.0                           | 128.0    | VUELTA SAN ANTONIO                             | 126.1             | 238             | -11.50            |   | 17/05/2021                |
| 128.0                           | 128.9    | EV. SAN ANTONIO / AB.LAS LIMAS                 | 128.8             | 166             | -14.10            |   | 14/05/2021                |
| 128.9                           | 132.0    | VUELTA ABAJO LAS LIMAS                         | 129.9             | 166             | -11.50            |   | 14/05/2021                |
| 132.0                           | 133.7    | VUELTA LAS LIMAS                               | 132.8             | 213             | -12.50            |   | 14/05/2021                |
| 133.7                           | 134.5    | EV. LAS LIMAS / DEL PELADO                     | 133.7             | 199             | -14.10            |   | 14/05/2021                |
| 134.5                           | 137.1    | VUELTA DEL PELADO                              | 136.2             | 227             | -12.30            |   | 13/05/2021                |
| 137.1                           | 139.3    | EV. DEL PELADO / LOS PATOS                     | 138.6             | 154             | -12.00            |   | 13/05/2021                |
| 139.3                           | 146.4    | VUELTA LOS PATOS                               | 142.0             | 186             | -11.70            |   | 13/05/2021                |
| 146.4                           | 157.0    | CANCHA LARGA                                   | 155.6             | 172             | -11.50            |   | 12/05/2021                |
| 157.0                           | 159.3    | ZANJA MERCADAL                                 | 157.6             | 190             | -11.90            |   | 12/05/2021                |
| 159.3                           | 173.7    | ANGOSTURA DE LA ISLETA                         | 172.0             | 140             | -11.50            |   | 11/05/2021                |
| 173.7                           | 175.3    | ANGOSTURA DE LA BASE                           | 173.9             | 160             | -11.70            |   | 10/05/2021                |
| 175.3                           | 180.4    | BIFURCACION                                    | 176.0             | 155             | -11.50            |   | 10/05/2021                |
| <b>RÍO PARANÁ</b>               |          |  |                   |                 |                   |   |                           |
| 234.1                           | 276.0    | EP. BIFURCACION/AB.LOS RATONES                 | 258.8             | 116             | -10.50            |   | 15,16,19y20/01/2021       |

| KM DESDE | KM HASTA | DENOMINACIÓN                             | KM CRÍTICO APROX. | ANCHO CANAL (m) | PROF. AL CERO (m) | ALT. HIDROM. (m) | PROF. EFECTIVA (m) | OBSERVACIONES   | FECHA ÚLTIMO RELEVAMIENTO |
|----------|----------|--|-------------------|-----------------|-------------------|------------------|--------------------|---|---------------------------|
| 276.0    | 286.6    | EP. BIFURCACION / AB.LOS RATONES         | 276.1             | 116             | -11.70            | 0.50             | 12.20              |   | 26/03/2021                |
| 286.6    | 290.3    | ABAJO LOS RATONES                        | 287.8             | 116             | -10.50            | 0.45             | 10.95              |   | 25/03/2021                |
| 290.3    | 292.5    | EP. AB.LOS RATONES / LOS RATONES         | 292.4             | 116             | -10.50            | 0.43             | 10.93              |   | 25y29/03/2021             |
| 292.5    | 296.4    | LOS RATONES                              | 292.8             | 116             | -10.60            | 0.43             | 11.03              |   | 25/03/2021                |
| 296.4    | 308.5    | EP. LOS RATONES / ARRIBA OBLIGADO        | 308.4             | 116             | -10.40            | 0.37             | 10.77              |   | 29/03/2021                |
| 308.5    | 313.0    | ARRIBA OBLIGADO                          | 308.9             | 116             | -10.10            | 0.37             | 10.47              |   | 21/04/2021                |
| 313.0    | 315.0    | EP. ARRIBA OBLIGADO/AB.LAS HERMANAS      | 314.9             | 136             | -11.10            | 0.34             | 11.44              |   | 22/03/2021                |
| 315.0    | 317.0    | ABAJO LAS HERMANAS B.I.                  | 316.3             | 116             | -9.80             | 0.34             | 10.14              |   | 18/05/2021                |
| 317.0    | 319.9    | EP. AB.LAS HERMANAS / LAS HERMANAS       | 318.8             | 116             | -10.00            | 0.33             | 10.33              |   | 11/05/2021                |
| 319.9    | 325.3    | LAS HERMANAS B.I.                        | 320.0             | 116             | -9.90             | 0.35             | 10.25              |   | 11/05/2021                |
| 325.3    | 330.2    | EP. LAS HERMANAS B.I. / CORT. ISLA NUEVA | 330.2             | 116             | -12.00            | 0.31             | 12.31              |   | 18/03/2021                |
| 330.2    | 344.0    | CORTADA ISLA NUEVA                       | 342.6             | 136             | -9.80             | 0.39             | 10.19              |  (D) | 12y17/03/2021             |
| 344.0    | 351.3    | EP.CORTADA ISLA NUEVA / YAGUARON         | 349.2             | 116             | -10.60            | 0.58             | 11.18              |   | 17y19/03/2021             |
| 351.3    | 358.8    | YAGUARON                                 | 357.1             | 116             | -10.00            | 0.55             | 10.55              |   | 17/05/2021                |
| 358.8    | 380.9    | EP. YAGUARON / PARAGUAYO                 | 374.2             | 116             | -10.20            | 0.54             | 10.74              |   | 09y10/03/2021             |
| 380.9    | 392.2    | PARAGUAYO                                | 390.8             | 116             | -9.70             | 0.57             | 10.27              |   | 07/05/2021                |
| 392.2    | 398.4    | EP. PARAGUAYO / AB. ALVEAR               | 397.1             | 116             | -10.00            | 0.58             | 10.58              |   | 14/05/2021                |
| 398.4    | 400.4    | ABAJO ALVEAR                             | 399.9             | 116             | -9.70             | 0.59             | 10.29              |   | 05/03/2021                |
| 400.4    | 403.4    | EP. AB. ALVEAR/ALVEAR                    | 400.6             | 116             | -9.70             | 0.59             | 10.29              |   | 30/04/2021                |
| 403.4    | 408.7    | ALVEAR                                   | 404.1             | 116             | -9.50             | 0.60             | 10.10              |   | 04/03/2021                |
| 408.7    | 412.7    | EP. ALVEAR/C. MUELLES PTO. ROSARIO       | 409.2             | 116             | -10.00            | 0.61             | 10.61              |   | 12/05/2021                |
| 412.7    | 418.5    | C.MUELLES PUERTO ROSARIO                 | 416.2             | 200             | -9.40             | 0.62             | <b>10.02</b>       |   | 29/04/2021                |
| 418.5    | 428.8    | EP. C.DE LOS MUELLES / BORGHI            | 418.5             | 194             | -9.80             | 0.62             | 10.42              |   | 03/03/2021                |
| 428.8    | 438.9    | BORGHI                                   | 431.8             | 116             | -9.40             | 0.62             | 10.02              |   | 02/03/2021                |
| 438.9    | 449.8    | EP. BORGHI/BELLA VISTA                   | 448.0             | 116             | -9.60             | 0.63             | 10.23              |   | 01/03/2021                |
| 449.8    | 452.1    | BELLA VISTA                              | 450.1             | 116             | -9.40             | 0.64             | 10.04              |   | 28/04/2021                |
| 452.1    | 460.0    | EP. BELLA VISTA / AB. CORRENTOSO         | 452.2             | 116             | -9.70             | 0.64             | 10.34              |   | 22/04/2021                |
| 460.0    | 472.3    | EP. BELLA VISTA / AB. CORRENTOSO         | 470.4             | 116             | -6.90             | 0.69             | 7.59               |   | 26/04/2021                |
| 472.3    | 475.3    | ABAJO CORRENTOSO                         | 474.5             | 116             | -6.20             | 0.70             | 6.90               |   | 26/04/2021                |
| 475.3    | 490.5    | EP. AB. CORRENTOSO / PARANACITO          | 478.9             | 116             | -5.70             | 0.71             | <b>6.41</b>        |   | 21/04/2021                |
| 490.5    | 494.5    | PARANACITO                               | 494.3             | 116             | -6.00             | 0.75             | 6.75               |   | 21/04/2021                |
| 494.5    | 503.0    | EP. PARANACITO / TACUANI                 | 495.1             | 116             | -5.90             | 0.75             | 6.65               |   | 21/04/2021                |
| 503.0    | 521.6    | TACUANI                                  | 513.4             | 116             | -5.70             | 0.80             | 6.50               |   | 19y20/04/2021             |
| 521.6    | 531.6    | ABAJO DIAMANTE                           | 526.6             | 116             | -6.80             | 0.83             | 7.63               |   | 19/04/2021                |
| 531.6    | 542.2    | LOS CHIVOS                               | 536.8             | 116             | -6.20             | 0.84             | 7.04               |   | 16/04/2021                |
| 542.2    | 553.2    | RAIGONES                                 | 552.7             | 116             | -5.60             | 0.81             | 6.41               |   | 15/04/2021                |
| 553.2    | 564.4    | EP. RAIGONES/PARACAO                     | 561.4             | 116             | -6.30             | 0.80             | 7.10               |   | 14/04/2021                |
| 564.4    | 568.8    | PARACAO                                  | 568.4             | 116             | -8.20             | 0.78             | 8.98               |   | 14/04/2021                |
| 568.8    | 571.8    | EP. PARACAO / ANIMAS                     | 569.4             | 116             | -9.00             | 0.78             | 9.78               |   | 14/04/2021                |
| 571.8    | 574.5    | ANIMAS                                   | 572.1             | 116             | -6.00             | 0.78             | 6.78               |   | 14/04/2021                |
| 574.5    | 578.7    | EP. ANIMAS / TRAGADERO                   | 575.6             | 116             | -6.80             | 0.77             | 7.57               |   | 13/04/2021                |
| 578.7    | 584.0    | TRAGADERO                                | 580.6             | 116             | -5.80             | 0.76             | 6.56               |   | 12-13y14/04/2021          |

 (A) DRAGA A. NUÑEZ CABEÇA DE VACA EN MANT.  (B) DRAGA A.DE ALBUQUERQUE EN MANT.  (C) DRAGA CAP. NUÑEZ OPERANDO  
 (D) DRAGA AMERICO VESPUCCI OPERANDO  (E) DRAGA GIOVANNI VENTURI EN MANT.  (F) DRAGA HENRI PITOT DESMOVILIZADA